LIBRO DE RUTA

ROAD-BOOK

- Este Libro de Ruta ha sido confeccionado durante los meses de febrero y marzo de 2023, y corregido durante el mes de mayo de 2025. Cualquier modificación será publicada en un complemento, sin que los organizadores sean responsables de eventuales variaciones en la señalización.

- En la confección de este Libro de Ruta se ha puesto esencial atención en facilitar su uso e interpretación. En este sentido, se ha prescindido de toda información que se ha considerado "superficial" o "poco relevante".

- La nomenclatura oficial de las carreteras (ej. AS-225, SL-5,...) se ha considerado un elemento de ayuda importante en este Libro de Ruta. Se encontrará siempre anotada dentro de la columna "INFORMACIÓN", en su parte superior.

- Por estas razones, sólo se hacen constar los cruces necesarios, junto con otras informaciones de interés (gasolineras, hitos kilométricos de verificación de recorrido, etc.). De acuerdo con este criterio, cuando estemos circulando por una vía, se seguirá circulando por la misma hasta que no se indique un cambio de vía y/o dirección.

- Este Libro de Ruta ha sido cuidadosamente elaborado por parte de C.A.U.S.A., se agradecerá cualquier tipo de sugerencia que permita mejorarlo en futuras ediciones.

INTERPRETACIÓN DEL ROAD-BOOK

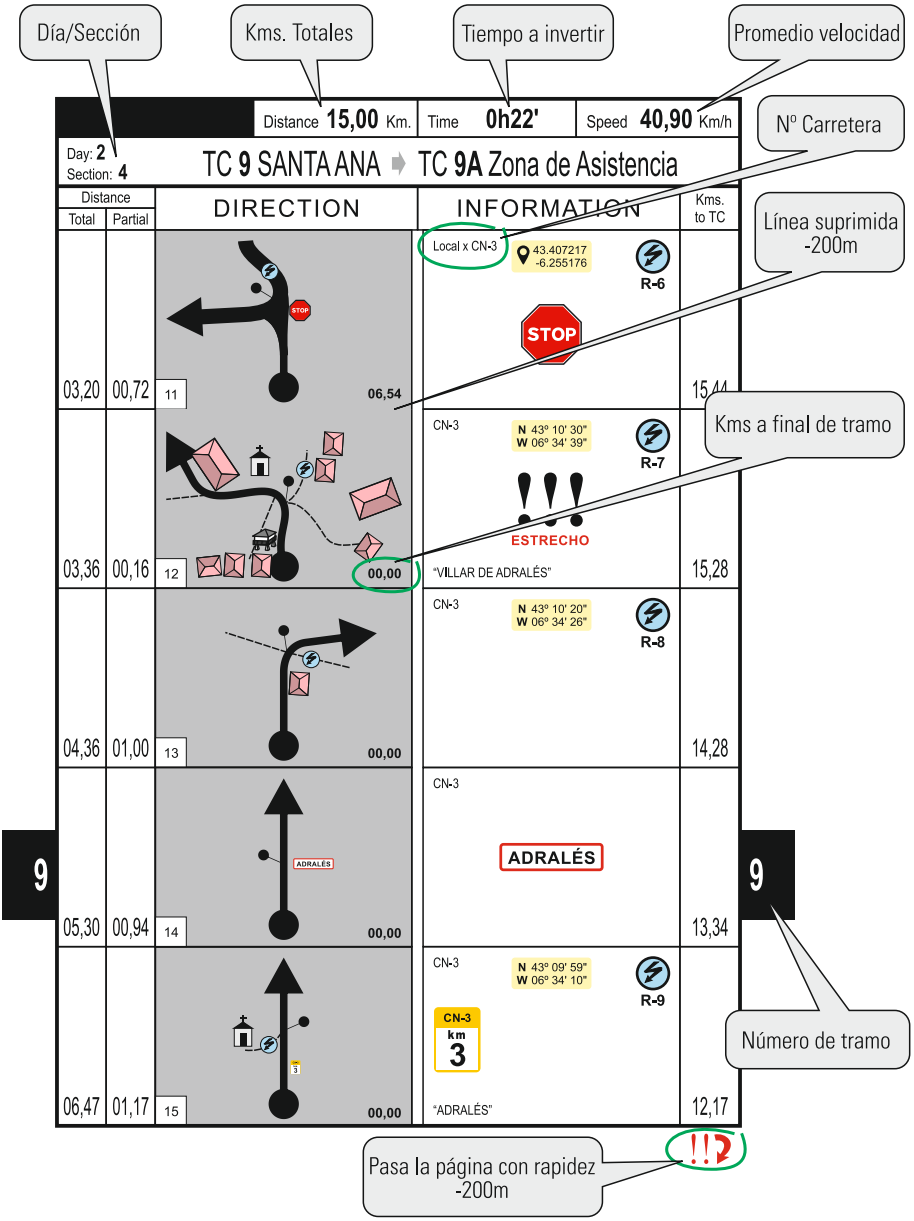

SIMBOLOGÍA

- Ambulancia / UVI
- Grúa
- Bomberos
- Coche de Seguridad "R"
- R-1 — Emisora
- ZE 5 — Zona Especial
- Guardia Civil
- Puesto Socorro - Médico
- N 42° 21′ 25″ W 8° 14′ 22″ — Coordenadas
- Control Horario
- Salida Tramo Cronometrado
- Llegada Tramo Cronometrado
- STOP — Control Stop
- Repostaje
- Parque de Asistencia
- Gasolinera

- Incorporación de una carretera secundaria a una principal
- Incorporación de una carretera principal a una secundaria
- Camino de tierra
- Puente
- !!! — Atención
- Semáforo
- Edificio, Casa
- A-52 km 230 / AS-15 km 58 — Hito kilométrico
- Tráfico rally en ambos sentidos
- OVIEDO / UVIEU — Indicador de población
- AS-15 CANGAS 50 DEL NARCEA — Dirección a seguir
- EL MOLIÑON 75 — Dirección a no seguir
- PRAVIA — No visible (con facilidad)

ITINERARIO - HORARIO

	Sector	C.H.	Localizacion	Metros TC	Metros Enlace	Metros Total	Tiempo Sector	Media Km/h	Hora 1º
1ª SECCIÓN	1	0	Salida Zona Asistencia						8:15
		1	Camuño		4.100	4.100	0:10	24,60	8:25
	2	TC-1	**La Estrada**	9.700			0:03		8:28
		2	cornellana		20400	30.100	0:45	40,13	9:13
	3	TC-2	**Monasterio Cornellana**	14.900			0:03		9:16
		2A	Entrada Reagrupamiento Salas		2.800	17.700	0:25	42,40	9:41
			REAGRUPAMIENTO				0:40		
2ª SECCIÓN	4	2B	Salida reagrupamiento Salas						10:21
		2C	Entrada Z.A "A"		700	700	0:05	8,5	10:26
	5		**PARQUE DE ASISTENCIA "A"**				1:00		
	6	2D	Salida Z.A "A"						11:26
		3	Camuño		4.100	4.100	0:10	24,60	11:36
	7	TC-3	**La Estrada**	9.700			0:03		11:39
		4	Cornellana		20400	30.100	0:45	40,13	12:24
	8	TC-4	**Monasterio Cornellana**	14.900			0:03		12:27
		4A	Entrada Reagrupamiento Salas		2.800	17.700	0:25	42,40	12:52
			REAGRUPAMIENTO				0:40		
3ª SECCIÓN	9	4B	Salida reagrupamiento						13:32
		4C	Entrada Z.A "B"		700	700	0:05	8,5	13:37
	10		**PARQUE DE ASISTENCIA "B"**				1:40		
	11	4D	Salida Z.A "B"						15:17
		5	Camuño		5.000	5.000	0:10	30,12	15:27
	12	TC-5	**Camuño**	11.700			0:03		15:30
		6	Mallecina		20100	31.800	0:45	41,70	16:15
	13	TC-6	**El Viso**	12.100			0:03		16:18
		6A	Entrada Reagrupamiento Salas		1.400	14.100	0:20	42,30	16:38
			REAGRUPAMIENTO				0:40		
4ª SECCION	14	6B	Salida Reagrupamiento						17:18
		6C	Entrada Z.A "C"		700	700	0:05	8,5	17:23
	15		**PARQUE DE AISTENCIA "C"**				0:45		
	16	6D	Salida Z.A"C"						18:08
		7	Camuño		5.000	5.000	0:10	30,12	18:18
	17	TC-7	**Camuño**	11.700			0:03		18:21
		8	mallecina		20100	31.800	0:45	41,70	19:06
	18	TC-8	**El Viso**	12.100			0:03		19:09
		8A	Entrada Parque Cerrado		850	12.950	0:20	40,25	19:29
				96.800	109.150	206.550	11:14		

CALIBRACIÓN TERRATRIP

Distancia **4,005** Kms.

Zona de Asistencia ➡ Tramo Calibración

Distancia Total	Distancia Parcial	DIRECCIÓN	INFORMACIÓN	Kms. a próx. CH
00,00	00,00	1 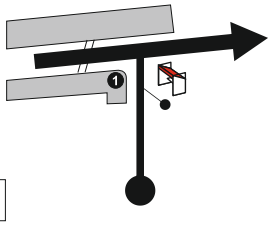	Zona de Asistencia x Avda. de Chamberí 43.407217 -6.255176 1 Café Arábica	00,27
00,12	00,12	2 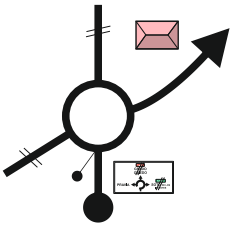	Avda. de Chamberí x AS-226 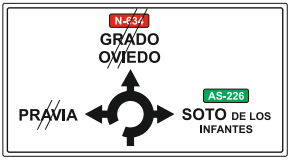	00,15
00,27	00,15	3 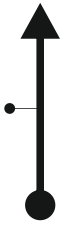	AS-226 	00,00

CALIBRACIÓN TERRATRIP

Distancia **7,066** Kms. — MALLECÍN ➡ SOTO DE LOS INFANTES

Distancia Total	Distancia Parcial	DIRECCIÓN	INFORMACIÓN	Kms. a próx. CH
0,000	0,000	1	AS-226	7,066
7,066	7,066	2	AS-226	0,000

CALIBRACIÓN TERRATRIP

Distancia **7,041** Kms. — SOTO DE LOS INFANTES ➡ MALLECÍN

Distancia Total	Distancia Parcial	DIRECCIÓN	INFORMACIÓN	Kms. a próx. CH
0,000	0,000	1 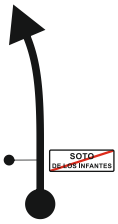	AS-226	7,041
7,041	7,041	2	AS-226	0,000

PROCEDIMIENTO DE SEGURIDAD EN CASO DE ACCIDENTE

La seguridad de concursantes y espectadores es cuestión de todos los implicados en la prueba deportiva, no sólo del organizador, por lo que rogamos encarecidamente a los participantes la observación de los siguientes consejos:

- Cuando haya un cartel **"SOS"** de color rojo es **OBLIGATORIO** detenerse y prestar asistencia a la tripulación que necesita ayuda. Usted es responsable de ayudar a los accidentados y de asegurarse de que los servicios de seguridad se movilicen lo más rápido posible. Así mismo, en caso de no necesitar asistencia médica, es obligatorio enseñar a los vehículos siguientes el cartel **"OK"**.

- La primera tripulación que llegue al lugar del accidente deberá detenerse e informar al siguiente coche sobre los detalles.

- Éste último coche deberá llevar la información que se detalla al SIGUIENTE PUESTO DE RADIO que aparece reflejado en el Road Book:
  - Número de competición de la tripulación accidentada.
  - Número de posibles heridos (tripulación y/o espectadores).
  - Posibles atrapados dentro del vehículo o fuera del mismo.
  - Localización del accidente. (Viñeta del Road Book más cercana, punto kilométrico, etc...). La forma más certera de ubicarse en el tramo es poniendo el cuenta-kilómetros a cero en la salida del tramo cronometrado.
  - Cualquier otra información que pueda ser interesante (fuego, agua...).

  Para agilizar la llegada de esta información a la Dirección de Carrera, en caso de que la cobertura de telefonía móvil lo permita, se deberá utilizar el **TELÉFONO DE EMERGENCIA**.

TELÉFONO DE EMERGENCIA:

684 66 55 55

- Este **TELÉFONO DE EMERGENCIAS** también deberá ser utilizado para cualquier otra incidencia que tengan los participantes durante el desarrollo de la prueba (abandono, avería mecánica, etc...). De esta forma facilitan su localización y, además, evitan la adopción de medidas urgentes en caso de que éstas no sean necesarias.

- Entre la documentación entregada a los participantes, se encuentran **2 PEGATINAS DEL TELÉFONO DE EMERGENCIAS**, una deberá ser pegada en el interior del habitáculo en un lugar de fácil visión por parte de los tripulantes. La segunda de ellas se colocará en el exterior de la carrocería, al lado del tirador exterior del cortacorrientes, para facilitar su visión por parte de los espectadores que se acerquen a prestar auxilio.

- Los vehículos detenidos en el tramo deberán colocar el triángulo rojo por lo menos 50 metros antes del lugar en que esté detenido el coche, incluso si el mismo no se encuentra sobre la calzada.

- Todos los concursantes que se retiren del Rally deberán entregar su Carnet en el punto de control más cercano o al "Coche Fin" que hace el recorrido detrás del último participante.

LIBRO DE RUTA

ROAD-BOOK

ZONA DE ASISTENCIA

	Distancia 4,10 Km.	Tiempo 10'	Media 24,60 Km/H

Sector: 1

CH 0 Z.A. Salas ➡ TC 1 LA ESTRADA

Distancia Total	Distancia Parcial	DIRECCIÓN	INFORMACIÓN	Kms. a próx. CH
0,00	0,00	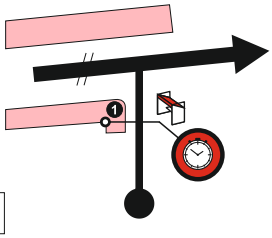 1	Zona de Asistencia x Avda. de Chamberí 43.407217 -6.255176 0 1 Café Arábica	4,10
0,12	0,12	 2	Avda. de Chamberí x AS-225 N-634 GRADO OVIEDO PRAVIA AS-226 SOTO DE LOS INFANTES	3,98
0,35	0,23	3	AS-225 AS-225 SALAS CENTRO URBANO AS-225 PRAVIA	3,75
1,73	1,38	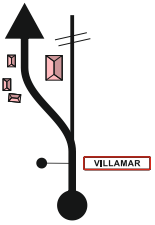 4	AS-225 VILLAMAR	2,37
4,00	2,27	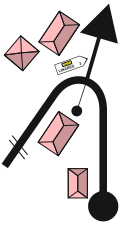 5	AS-225 x SL-3 SL-3 LINARES 3 CAMUÑO	0,10

	Distancia 4,10 Km.	Tiempo 10'	Media 24,60 Km/H

Sector: 1

CH 0 Z.A. Salas ➡ TC 1 LA ESTRADA

Distancia Total	Distancia Parcial	DIRECCIÓN	INFORMACIÓN	Kms. a próx. CH
4,10	0,10	 6	SL-3 43.424339 -6.230165 1	0,00
	0,14	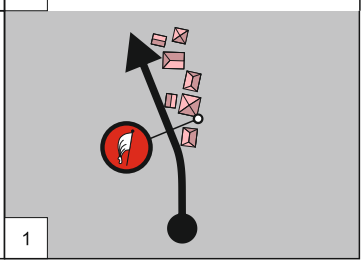 1	SL-3 43.425408 -6.229244 1	R-1

TC 1

LA ESTRADA

TC 1 - LA ESTRADA

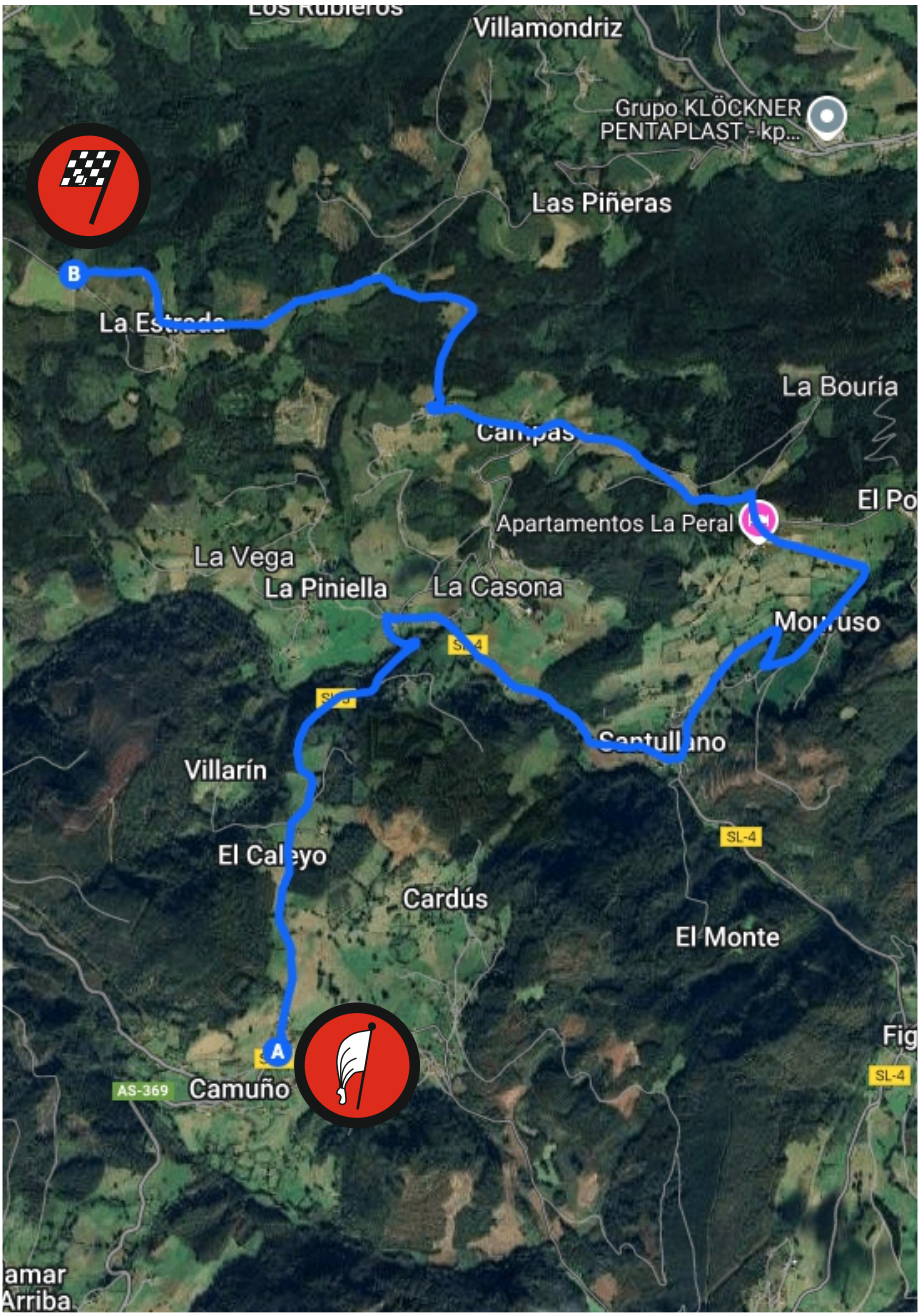

TC 1 - LA ESTRADA
CONTROL HORARIO / SALIDA

TC 1 - LA ESTRADA
META / CONTROL STOP

	Distancia 30,10 Km.	Tiempo 45'	Media 40,13 Km/H

Sector: 2 — TC 1 LA ESTRADA ➡ TC 2 MONASTERIO CORNELLANA

Distancia Total	Distancia Parcial	DIRECCIÓN	INFORMACIÓN	Kms. a próx. CH
0,00	0,00	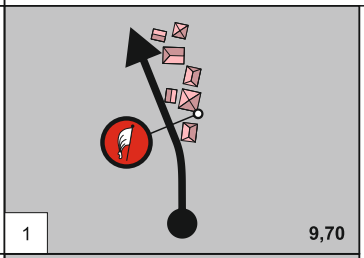	SL-3 43.425408 -6.229244 1	R-1 30,10
0,97	0,97	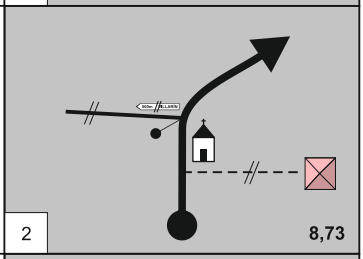	SL-3 43.434019 -6.228503 500m VILLARÍN	R-2 29,13
2,24	1,27	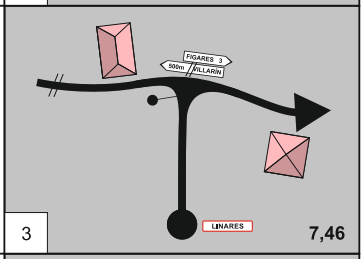	SL-3 x SL-4 43.441743 -6.223584 FIGARES 3 500m VILLARÍN LINARES	R-3 27,86
3,72	1,48	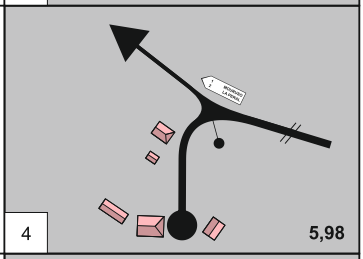	SL-4 x Local 43.436435 -6.208486 1 MOURUSO 2 LA PERAL SANTULLANO	R-4 26,38
5,01	1,29	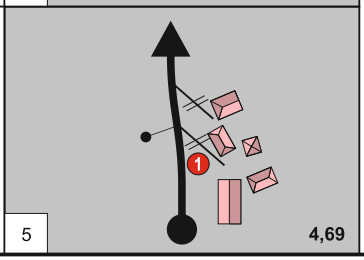	Local 43.442108 -6.200242 1 Casa derruida MOURUSO	R-5 25,09

	Distancia 30,10 Km.	Tiempo 45'	Media 40,13 Km/H

Sector: 2 — TC 1 LA ESTRADA ➡ TC 2 MONASTERIO CORNELLANA

Distancia Total	Distancia Parcial	DIRECCIÓN	INFORMACIÓN	Kms. a próx. CH
5,72	0,71	6  3,98	Local 43.445364 -6.204500	R-6 24,38
6,85	1,13	7 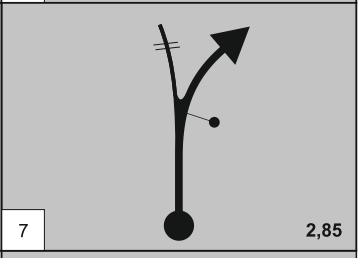 2,85	Local 43.448655 -6.215837	R-7 23,25
7,32	0,47	8 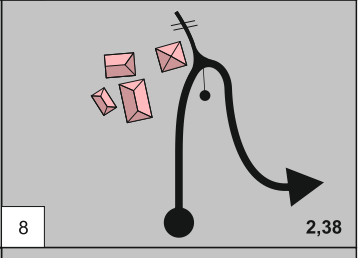 2,38	Local 43.449559 -6.221378 SAN ANDRÉS	R-8 22,78
8,26	0,94	9 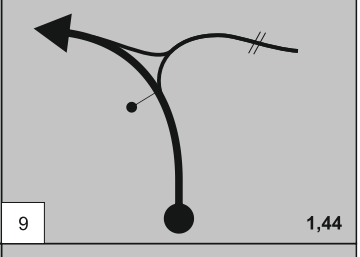 1,44	Local 43.454440 -6.223823	R-9 21,84
9,24	0,98	10  0,46	Local 43.452763 -6.235140 LA ESTRADA	R-10 20,86

	Distancia **30,10** Km.	Tiempo **45'**	Media **40,13** Km/H

Sector: **2**

TC 1 LA ESTRADA ➡ TC 2 MONASTERIO CORNELLANA

Distancia Total	Distancia Parcial	DIRECCIÓN	INFORMACIÓN	Kms. a próx. CH
9,70	00,46	11 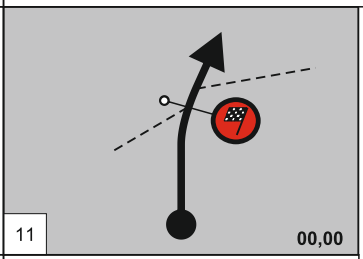	Local 43.454509 -6.239613 1	20,40
10,24	00,54	12 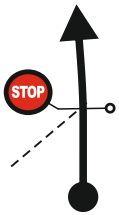	Local 43.456429 -6.245584 STOP 1	R-11 19,86
10,41	00,17	13 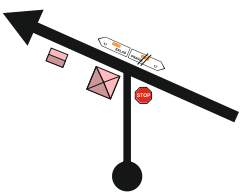	Local x AS-225 (Antigua AS-369) STOP AS-369 11 SALAS AS-369 PRAVIA 17	19,69
17,51	7,10	14 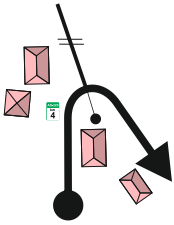	AS-225 (Antigua AS-369) CAMUÑO	12,59
21,01	03,50	15 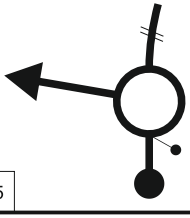	AS-225 x AS-226 AS-225 SALAS CENTRO URBANO AS-226 SOTO DE LOS INFANTES	9,09

	Distancia 30,10 Km.	Tiempo 45'	Media 40,13 Km/H

Sector: 2	TC 1 LA ESTRADA ➡ TC 2 MONASTERIO CORNELLANA

Distancia Total	Distancia Parcial	DIRECCIÓN	INFORMACIÓN	Kms. a próx. CH
21,21	0,20	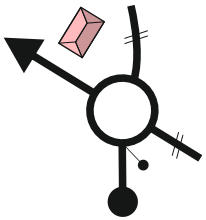 16	AS-225 x N-634 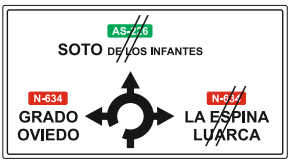	8,89
22,91	1,70	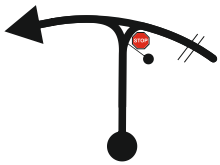 17	N-634	7,19
23,11	0,20	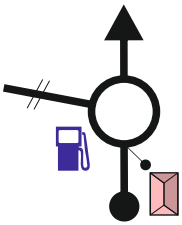 18	N-634	6,99
29,18	6,07	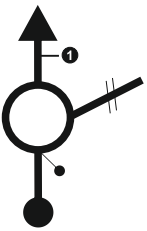 19	N-634 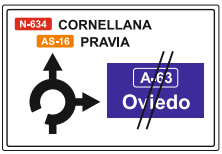 ❶ FRENOS RIOCOR	0,92
29,93	0,75	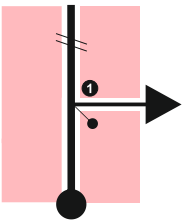 20	N-634 x C/ Río Nonaya ❶ Confitería Casino **CORNELLANA**	0,17

	Distancia **30,10** Km.	Tiempo **45'**	Media **40,13** Km/H

Sector: **2**	**TC 1 LA ESTRADA ➡ TC 2 MONASTERIO CORNELLANA**

Distancia Total	Distancia Parcial	DIRECCIÓN	INFORMACIÓN	Kms. a próx. CH
30,01	0,08	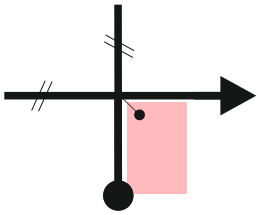 21	C/ Río Nonaya x Avda. de Las Flores **¡¡ATENCIÓN!! Dirección Prohibida excepto el día del Rally** **CORNELLANA**	0,09
30,10	0,09	 21	Avda. de Las Flores x Avda. José Mª Caballero (SL-7) 43.410752 -6.157898 **2**	0,00
	0,18	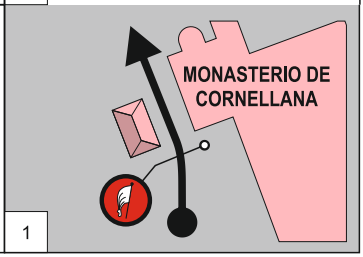 1	43.409411 -6.156770 **2**	R-1

TC 2

MONASTERIO CORNELLANA

TC 2 - MONASTERIO CORNELLANA

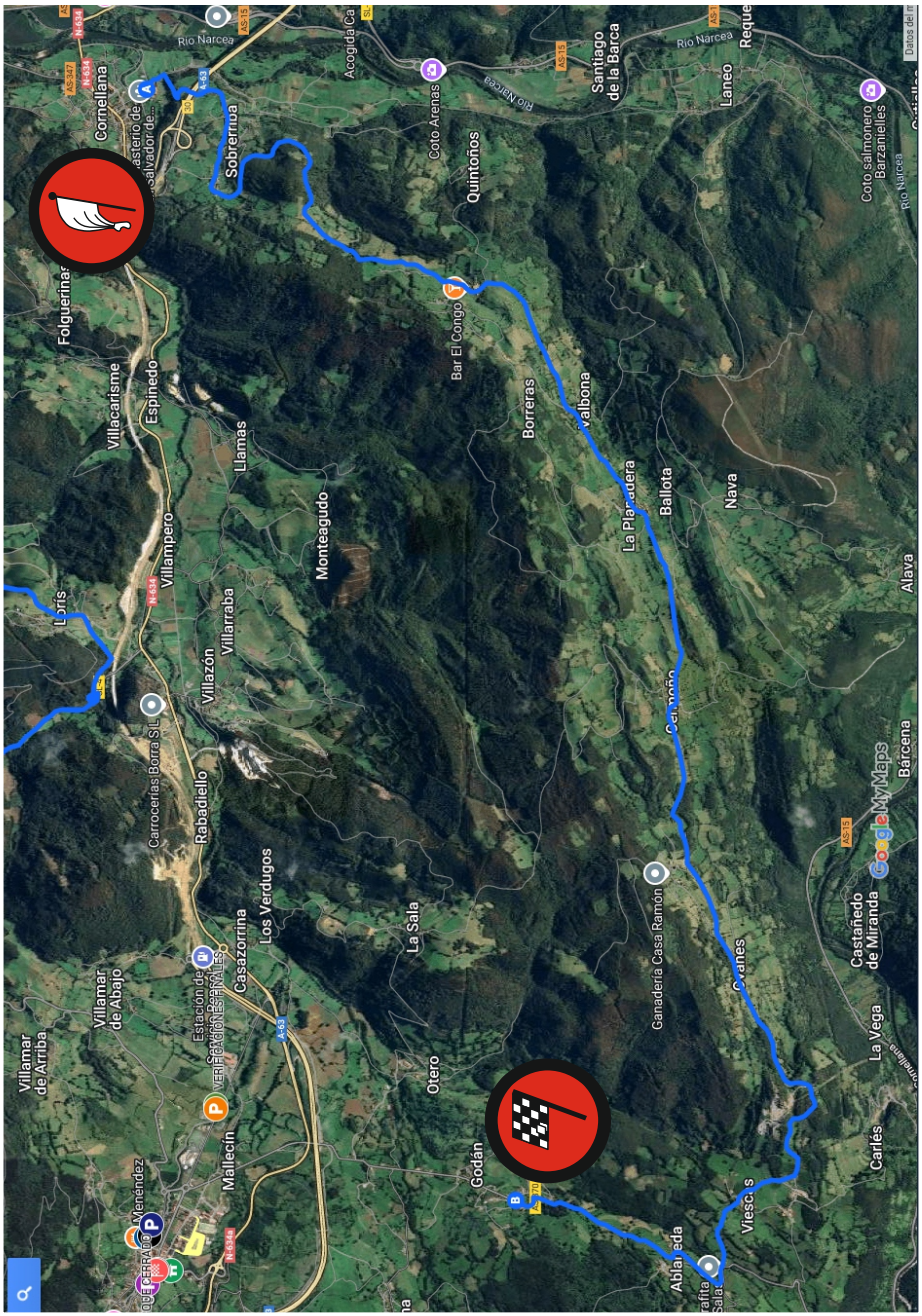

TC 2 - MONASTERIO CORNELLANA
CONTROL HORARIO / SALIDA

TC 2 - MONASTERIO CORNELLANA
META / CONTROL STOP



	Distancia 17,70 Km.	Tiempo 25'	Media 42,40 Km/H
Sector: 3	TC 2 MONASTERIO CORNELLANA ➡ CH 2A Reag. Salas		

Distancia Total	Distancia Parcial	DIRECCIÓN	INFORMACIÓN	Kms. a próx. CH
0,00	0,00	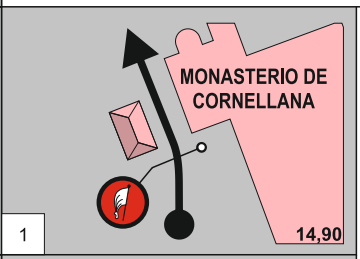	SL-7 43.409411 -6.156770 2	R-1 17,70
0,18	0,18	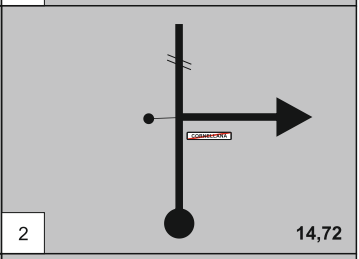	SL-7 43.408247 -6.155377 SL-7 SOBRERRIBA 0,5 CERMOÑO 7 CORNELLANA	17,52
0,92	0,74	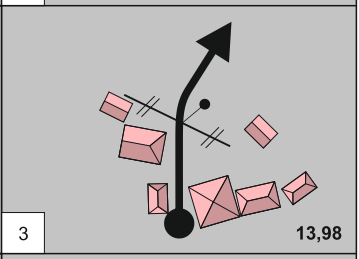	SL-7 43.404200 -6.19127 !!! SOBRERRIBA	16,78
1,38	0,46	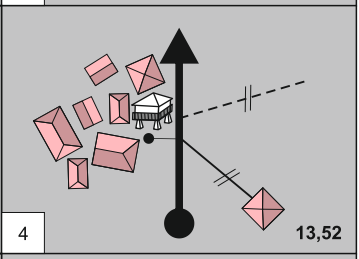	SL-7 43.405067 -6.16 4461 SOBRERRIBA	R-2 16,32
2,95	1,57	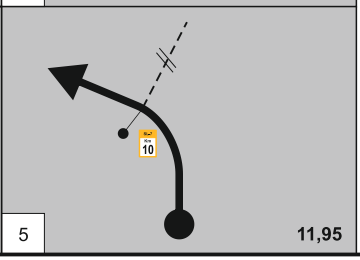	SL-7 43.399258 -6.167774 SL-7 Km 10	R-3 14,75

	Distancia 17,70 Km.	Tiempo 25'	Media 42,40 Km/H
Sector: 3	TC 2 MONASTERIO CORNELLANA ➡ CH 2A Reag. Salas		

Distancia Total	Distancia Parcial	DIRECCIÓN	INFORMACIÓN	Kms. a próx. CH
4,29	1,34	6 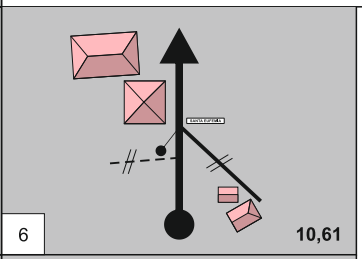 10,61	SL-7 43.388925 -6.174260 SANTA EUFEMIA	R-4 13,41
5,60	1,31	7 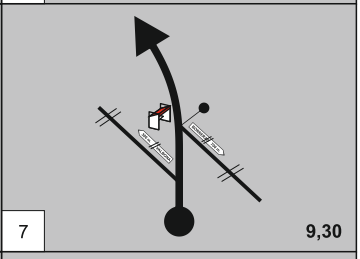 9,30	SL-7 43.382447 -6.184839 BORRERAS 700 m. 300 m. VALBONA	R-5 12,10
6,56	0,96	8 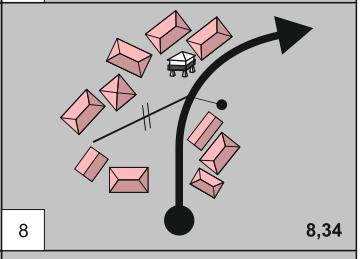 8,34	SL-7 43.377556 -6.194040 LA PLANADERA	R-6 11,14
7,17	0,61	9 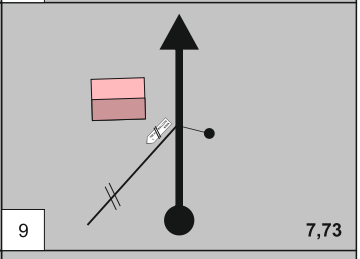 7,73	SL-7 43.377556 -6.194040 700 m. 1 BALLOTA NAVA	R-6 10,53
8,08	0,91	10 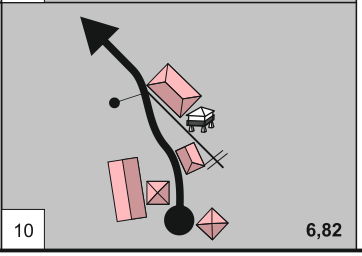 6,82	SL-7 43.375974 -6.211778 CERMOÑO	R-7 9,62

	Distancia 17,70 Km.	Tiempo 25'	Media 42,40 Km/H

Sector: 3

TC 2 MONASTERIO CORNELLANA ➡ CH 2A Reag. Salas

Distancia Total	Distancia Parcial	DIRECCIÓN	INFORMACIÓN	Kms. a próx. CH
9,20	1,12	11 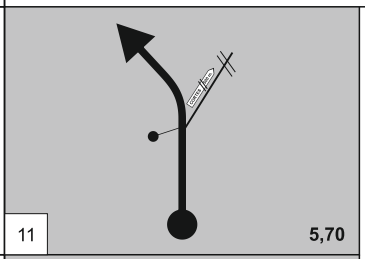 5,70	SL-7 43.374749 -6.224931 CORTES 500 m.	R-8 8,50
10,19	0,99	12 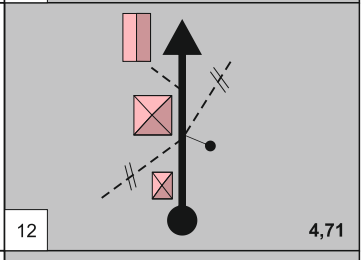 4,71	SL-7 43.371377 -6.235578 OVANES	R-9 7,51
11,93	1,74	13 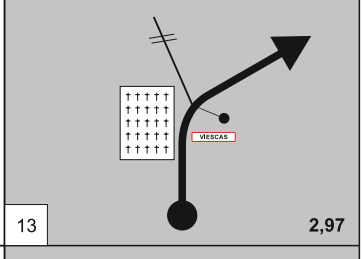 2,97	SL-7 43.367940 -6.252500 VIESCAS	R-10 5,77
12,37	0,44	14 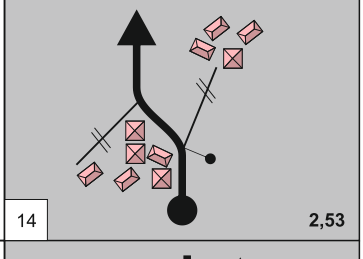 2,53	SL-7 43.371549 -6.254404 VIESCAS	5,33
12,94	0,57	15 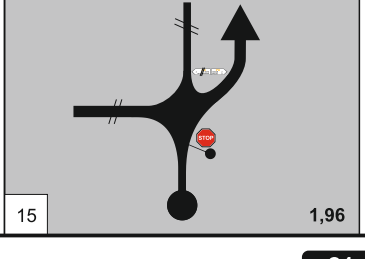 1,96	SL-7 x AS-370 43.372496 -6.260488 STOP AS-370 4 SOTO DE LOS INFANTES / AS-370 GODAN 2 SALAS 5	R-11 4,76

	Distancia 17,70 Km.	Tiempo 25'	Media 42,40 Km/H
Sector: 3	TC 2 MONASTERIO CORNELLANA ➡ CH 2A Reag. Salas		

Distancia Total	Distancia Parcial	DIRECCIÓN	INFORMACIÓN	Kms. a próx. CH
13,51	0,57	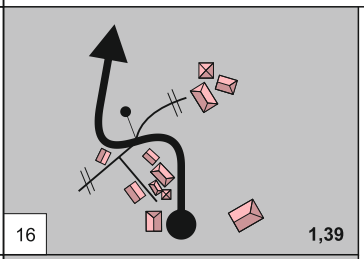	AS-370 43.375686 -6.259546 ABLANEDA	R-12 4,19
14,90	1,39	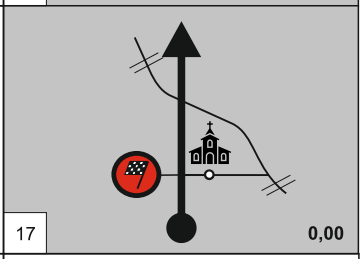	AS-370 43.375686 -6.259546 2 GODÁN	2,80
15,55	0,65	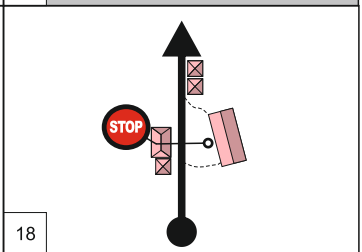	AS-370 43.456429 -6.245584 2 GODÁN	R-13 2,15
17,19	1,64	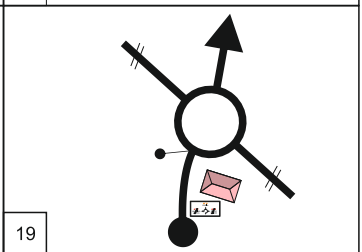	AS-370 x AS-369 (AS-225) AS-369 PRAVIA N-634 LA ESPINA LUARCA N-634 GRADO OVIEDO	0,51
17,34	0,15	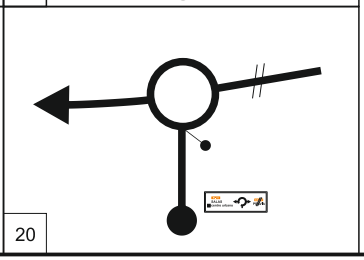	AS-225 SL-15 SALAS centro urbano AS-369 PRAVIA	00,36

	Distancia **17,70** Km.	Tiempo **25'**	Media **42,40** Km/H

Sector: 3	**TC 2 MONASTERIO CORNELLANA ➡ CH 2A Reag. Salas**

Distancia Total	Distancia Parcial	DIRECCIÓN	INFORMACIÓN	Kms. a próx. CH
17,70	0,36	21 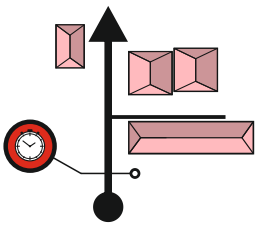	AS-225 / Calle La Vega 43.408648 -6.256703 2A	0,00

	Distancia Km.	Tiempo	Media Km/H

Sector: **CH 2A Entrada Reagrup. ➡ CH 2B Salida Reagrup.**

Distancia Total	Distancia Parcial	DIRECCIÓN	INFORMACIÓN	Kms. a próx. CH
		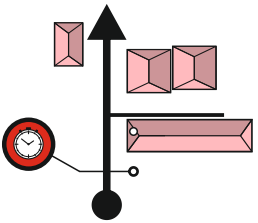	AS-225 / Calle La Vega 43.408648 -6.256703 2A	

		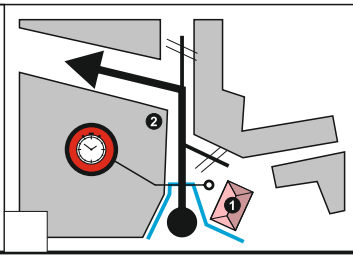	Pza. La Vega x C/ El Puente N 43º 24' 33" W 06º 15' 29" 2B 1 Dirección de Carrera 2 Caja Rural	

	Distancia **00,70** Km.	Tiempo **5'**	Media **08,50** Km/H

Sector: **4**

CH 2B Reagrupamiento ➡ CH 2C Zona de Asistencia

Distancia Total	Distancia Parcial	DIRECCIÓN	INFORMACIÓN	Kms. a próx. CH
0,00	0,00	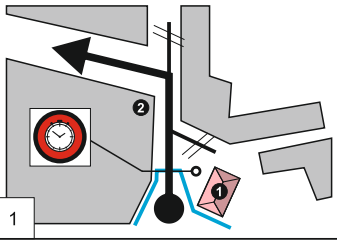	Pza. La Vega x C/ El Puente **N** 43º 24' 33" **W** 06º 15' 29" 2B 1 Dirección de Carrera 2 Caja Rural	0,70
0,21	0,21	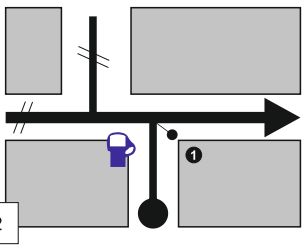	C/ El Puente x C/ El Llagarón	0,49
0,38	0,17	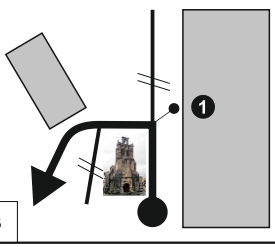	Avda. de Chamberí x Avda. del Pontón 1 Ayuntamiento	0,32
0,53	0,15	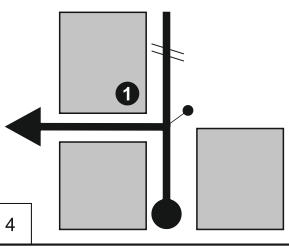	Avda. del Pontón x C/ Comandante Antonio Novo Ferreiro 1 Escudería CAUSA	0,17
0,70	0,17	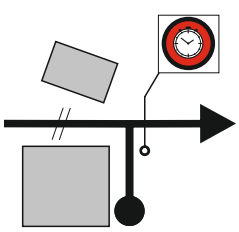	C/ Comandante Antonio Novo Ferreiro x C/ La Sienra **N** 43º 24' 33" **W** 06º 15' 29" 2C	0,00

	Distancia Km.	Tiempo 1h.00'	Media Km/H

Sector: 5

CH 2C Entrada Z.A. ➡ CH 2D Salida Z.A.

Distancia Total	Distancia Parcial	DIRECCIÓN	INFORMACIÓN	Kms. a próx. CH
		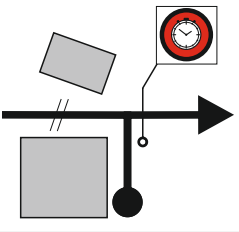	C/ Comandante Antonio Novo Ferreiro x C/ La Sienra N 43º 24' 33" W 06º 15' 29" 2C	

		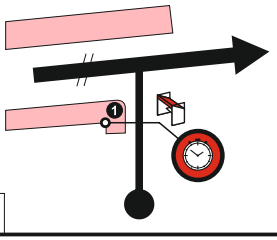	Zona de Asistencia x Avda. de Chamberí 43.407217 -6.255176 2D 1 Café Arábica	

	Distancia 4,10 Km.	Tiempo 10'	Media 24,60 Km/H

Sector: 6	CH 2D Z.A. Salas ➡ TC 3 LA ESTRADA

Distancia Total	Distancia Parcial	DIRECCIÓN	INFORMACIÓN	Kms. a próx. CH
0,00	0,00	1 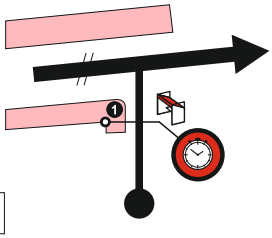	Zona de Asistencia x Avda. de Chamberí 43.407217 -6.255176 2D 1 Café Arábica	4,10
0,12	0,12	2 	Avda. de Chamberí x AS-225 N-634 GRADO OVIEDO PRAVIA AS-226 SOTO DE LOS INFANTES	3,98
0,35	0,23	3	AS-225 AS-225 SALAS CENTRO URBANO AS-225 PRAVIA	3,75
1,73	1,38	4 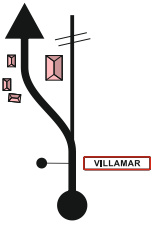	AS-225 VILLAMAR	2,37
4,00	2,27	5 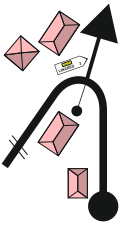	AS-225 x SL-3 SL-3 LINARES 3 CAMUÑO	0,10

	Distancia 4,10 Km.	Tiempo 10'	Media 24,60 Km/H

Sector: 6	CH 2D Z.A. Salas ➡ TC 3 LA ESTRADA

Distancia Total	Distancia Parcial	DIRECCIÓN	INFORMACIÓN	Kms. a próx. CH
4,10	0,10	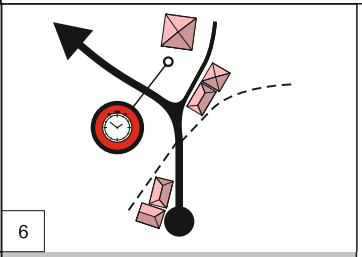 6	SL-3 43.424339 -6.230165 3	0,00
	0,14	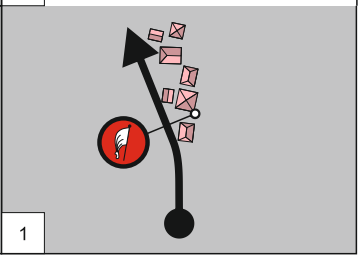 1	SL-3 43.425408 -6.229244 3	R-1

TC 3

LA ESTRADA

TC 3 - LA ESTRADA

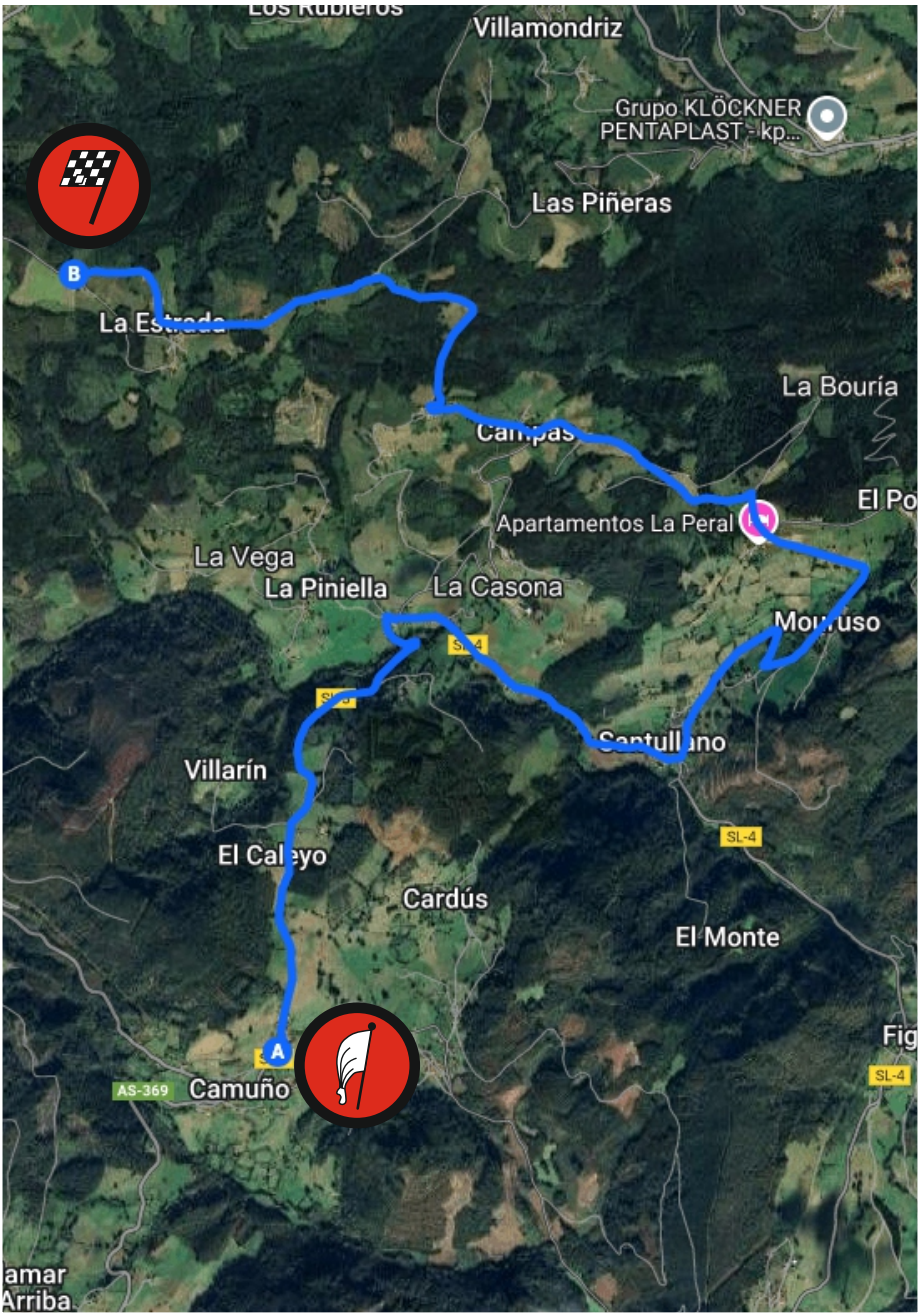

TC 3 - LA ESTRADA
CONTROL HORARIO / SALIDA

TC 3 - LA ESTRADA
META / CONTROL STOP

	Distancia 30,10 Km.	Tiempo 45'	Media 40,13 Km/H

Sector: 7 — TC 3 LA ESTRADA ➡ TC 4 MONASTERIO CORNELLANA

Distancia Total	Distancia Parcial	DIRECCIÓN	INFORMACIÓN	Kms. a próx. CH
0,00	0,00	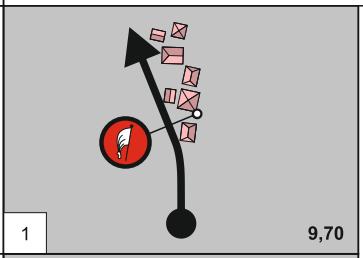	SL-3 43.425408 -6.229244 3	R-1 30,10
0,97	0,97	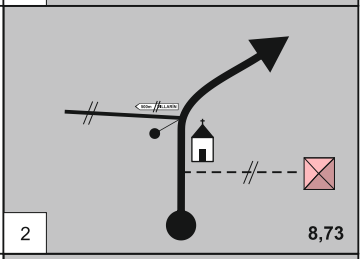	SL-3 43.434019 -6.228503 500m VILLARÍN	R-2 29,13
2,24	1,27	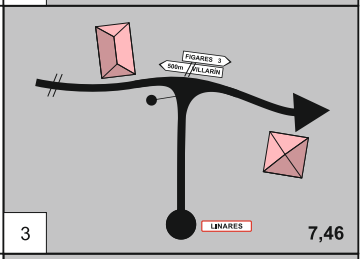	SL-3 x SL-4 43.441743 -6.223584 FIGARES 3 500m VILLARÍN LINARES	R-3 27,86
3,72	1,48	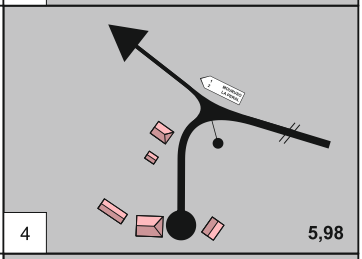	SL-4 x Local 43.436435 -6.208486 1 MOURUSO 2 LA PERAL SANTULLANO	R-4 26,38
5,01	1,29	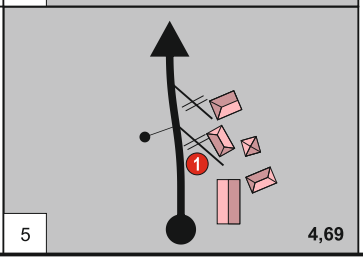	Local 43.442108 -6.200242 1 Casa derruida MOURUSO	R-5 25,09

	Distancia **30,10** Km.	Tiempo **45'**	Media **40,13** Km/H

Sector: 7 — TC 3 LA ESTRADA ➡ TC 4 MONASTERIO CORNELLANA

Distancia Total	Distancia Parcial	DIRECCIÓN	INFORMACIÓN	Kms. a próx. CH
5,72	0,71		Local 43.445364 -6.204500	24,38
6,85	1,13	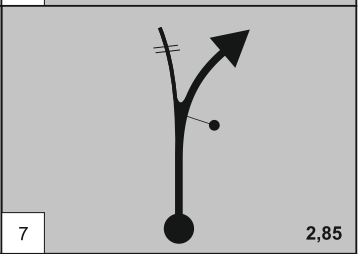	Local 43.448655 -6.215837	23,25
7,32	0,47	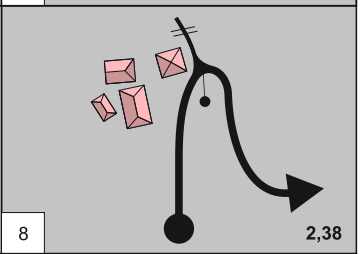	Local 43.449559 -6.221378 SAN ANDRÉS	22,78
8,26	0,94	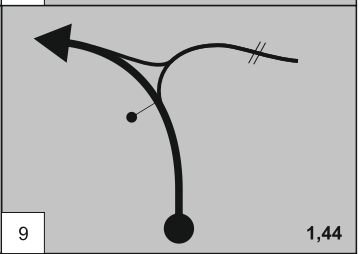	Local 43.454440 -6.223823	21,84
9,24	0,98	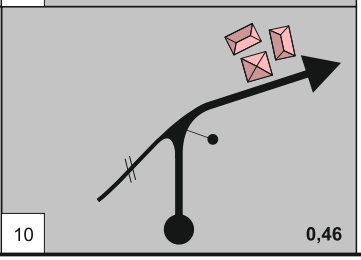	Local 43.452763 -6.235140 LA ESTRADA	20,86

	Distancia **30,10** Km.	Tiempo **45'**	Media **40,13** Km/H

Sector: **7**

TC 3 LA ESTRADA ➡ TC 4 MONASTERIO CORNELLANA

Distancia Total	Distancia Parcial	DIRECCIÓN	INFORMACIÓN	Kms. a próx. CH
9,70	00,46	11 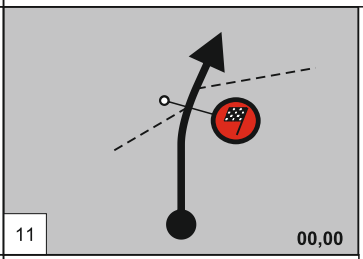	Local 43.454509 -6.239613 3	20,40
10,24	00,54	12 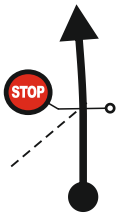	Local 43.456429 -6.245584 STOP 3	R-11 19,86
10,41	00,17	13 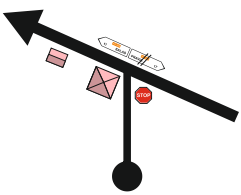	Local x AS-225 (Antigua AS-369) STOP AS-369 11 SALAS ~~AS-369 PRAVIA 17~~	19,69
17,51	7,10	14 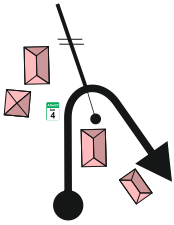	AS-225 (Antigua AS-369) CAMUÑO	12,59
21,01	03,50	15 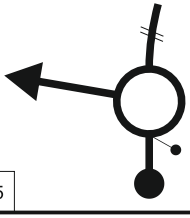	AS-225 x AS-226 ~~AS-225~~ SALAS CENTRO URBANO AS-226 SOTO DE LOS INFANTES	9,09

	Distancia 30,10 Km.	Tiempo 45'	Media 40,13 Km/H

Sector: 7 — TC 3 LA ESTRADA ➡ TC 4 MONASTERIO CORNELLANA

Distancia Total	Distancia Parcial	DIRECCIÓN	INFORMACIÓN	Kms. a próx. CH
21,21	0,20	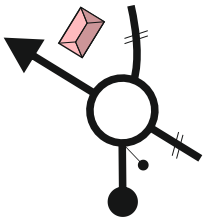 16	AS-225 x N-634 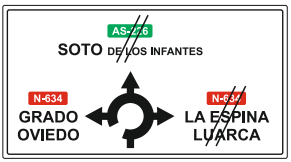	8,89
22,91	1,70	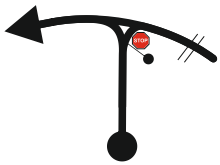 17	N-634	7,19
23,11	0,20	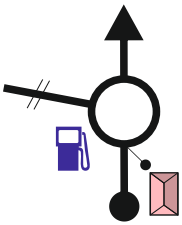 18	N-634	6,99
29,18	6,07	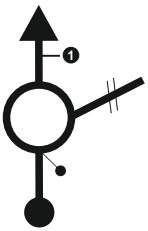 19	N-634 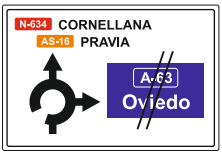 ❶ FRENOS RIOCOR	0,92
29,93	0,75	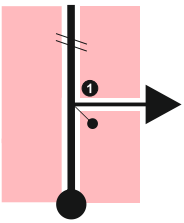 20	N-634 x C/ Río Nonaya ❶ Confitería Casino **CORNELLANA**	0,17

	Distancia **30,10** Km.	Tiempo **45'**	Media **40,13** Km/H

Sector: 7	**TC 3 LA ESTRADA ➡ TC 4 MONASTERIO CORNELLANA**

Distancia Total	Distancia Parcial	DIRECCIÓN	INFORMACIÓN	Kms. a próx. CH
30,01	0,08	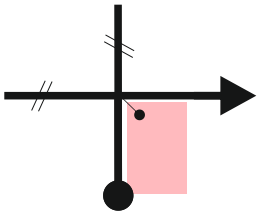 21	C/ Río Nonaya x Avda. de Las Flores **¡¡ATENCIÓN!! Dirección Prohibida excepto el día del Rally** **CORNELLANA**	0,09
30,10	0,09	 21	Avda. de Las Flores x Avda. José Mª Caballero (SL-7) 43.410752 -6.157898 4	0,00
	0,18	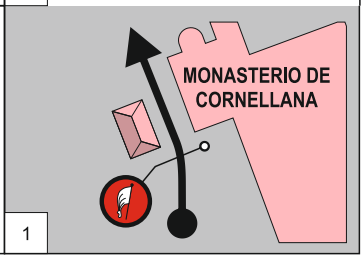 1	43.409411 -6.156770 4	R-1

TC 4

MONASTERIO CORNELLANA

TC 4 - MONASTERIO CORNELLANA

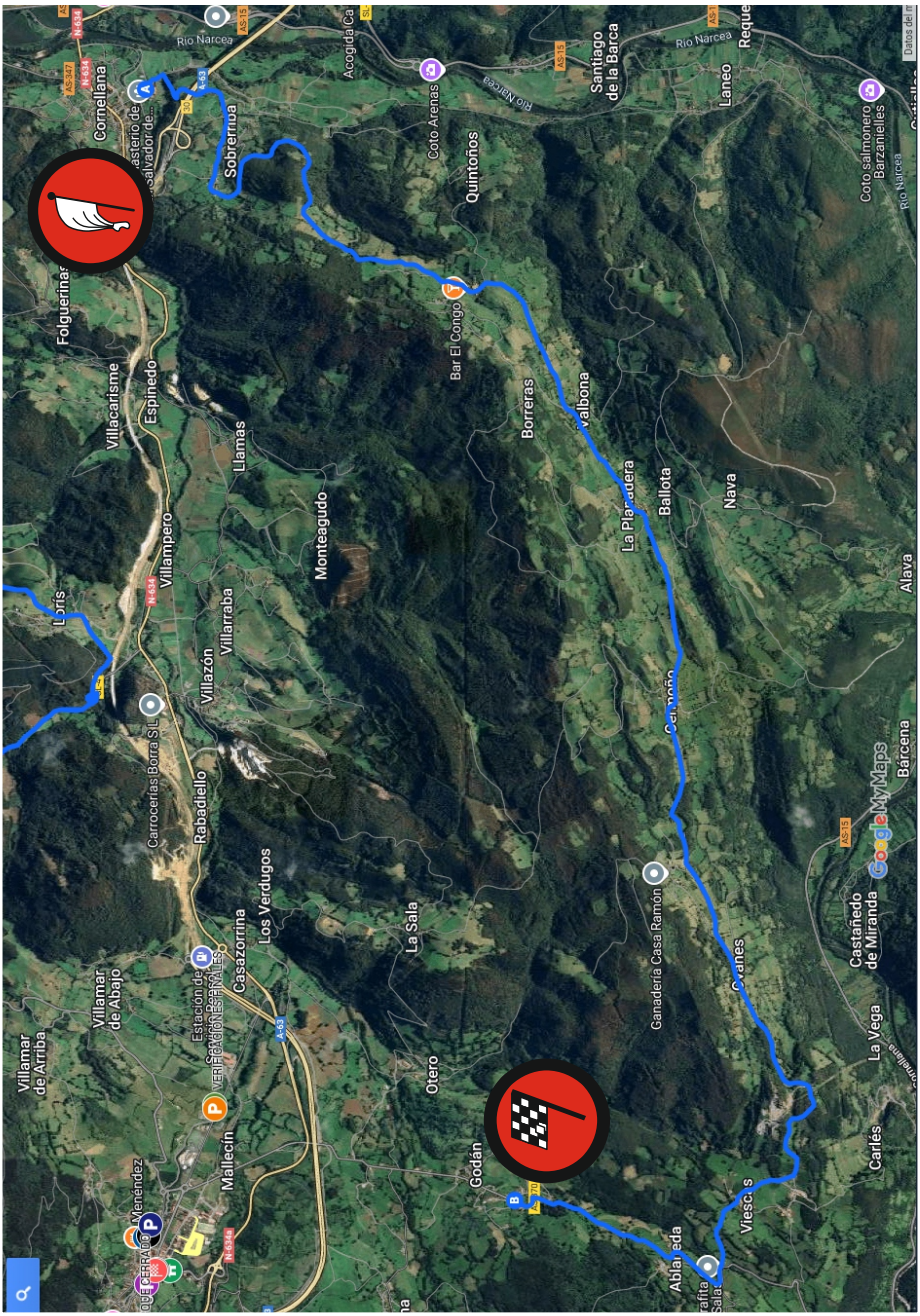

TC 4 - MONASTERIO CORNELLANA
CONTROL HORARIO / SALIDA

TC 4 - MONASTERIO CORNELLANA
META / CONTROL STOP

	Distancia 17,70 Km.	Tiempo 25'	Media 42,40 Km/H
Sector: 8	TC 4 MONASTERIO CORNELLANA ➡ CH 4A Reagrup. Salas		

Distancia Total	Distancia Parcial	DIRECCIÓN	INFORMACIÓN	Kms. a próx. CH
0,00	0,00	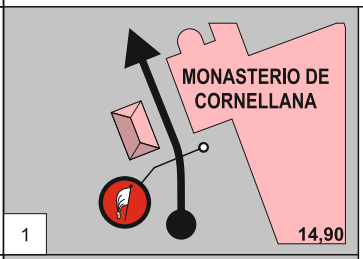	SL-7 43.409411 -6.156770 4	R-1 17,70
0,18	0,18	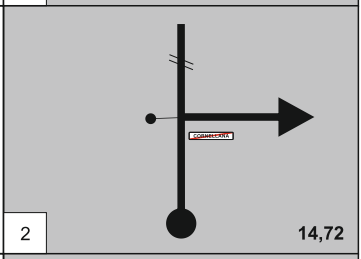	SL-7 43.408247 -6.155377 SL-7 SOBRERRIBA 0,5 CERMOÑO 7 ~~CORNELLANA~~	17,52
0,92	0,74	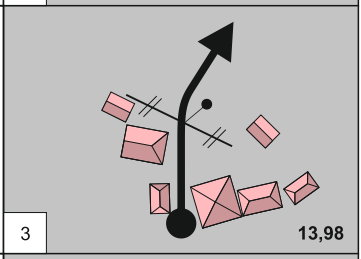	SL-7 43.404200 -6.19127 !!! SOBRERRIBA	16,78
1,38	0,46	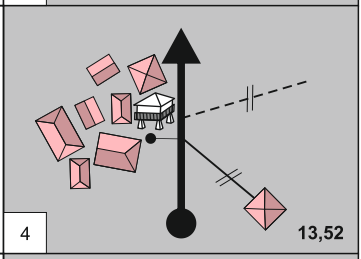	SL-7 43.405067 -6.16 4461 SOBRERRIBA	R-2 16,32
2,95	1,57	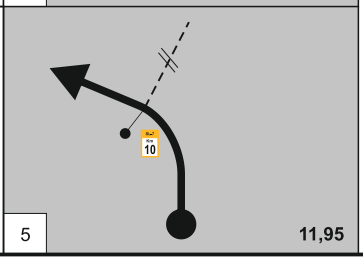	SL-7 43.399258 -6.167774 (SL-7 Km 10)	R-3 14,75

	Distancia 17,70 Km.	Tiempo 25'	Media 42,40 Km/H

Sector: 8

TC 4 MONASTERIO CORNELLANA ➡ CH 4A Reagrup. Salas

Distancia Total	Distancia Parcial	DIRECCIÓN	INFORMACIÓN	Kms. a próx. CH
4,29	1,34	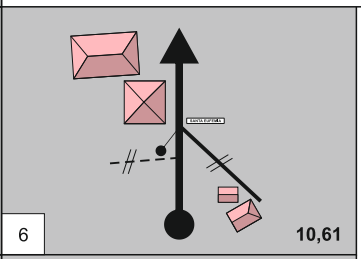 6 10,61	SL-7 43.388925 -6.174260 SANTA EUFEMIA	R-4 13,41
5,60	1,31	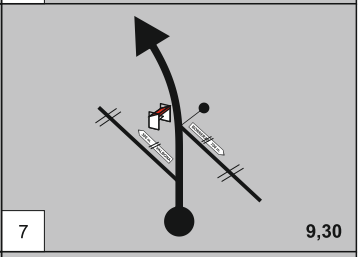 7 9,30	SL-7 43.382447 -6.184839 BORRERAS 700 m. 300 m. VALBONA	R-5 12,10
6,56	0,96	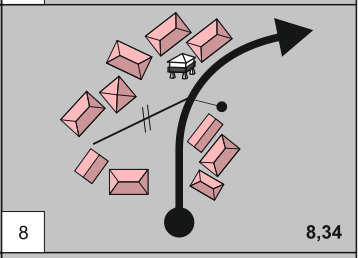 8 8,34	SL-7 43.377556 -6.194040 LA PLANADERA	R-6 11,14
7,17	0,61	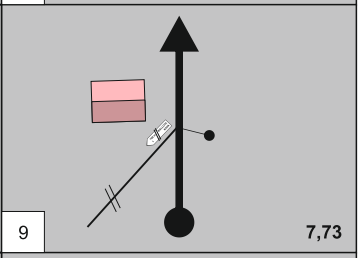 9 7,73	SL-7 43.377556 -6.194040 700 m. 1 BALLOTA NAVA	R-6 10,53
8,08	0,91	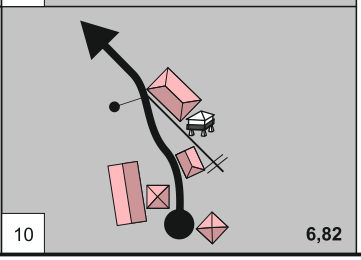 10 6,82	SL-7 43.375974 -6.211778 CERMOÑO	R-7 9,62

	Distancia 17,70 Km.	Tiempo 25'	Media 42,40 Km/H

Sector: 8 — TC 4 MONASTERIO CORNELLANA ➡ CH 4A Reagrup. Salas

Distancia Total	Distancia Parcial	DIRECCIÓN	INFORMACIÓN	Kms. a próx. CH
9,20	1,12	11 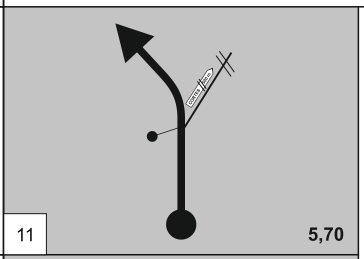 5,70	SL-7 43.374749 -6.224931 CORTES 500 m.	R-8 8,50
10,19	0,99	12 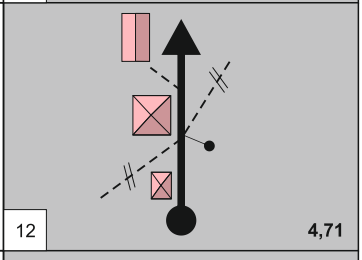 4,71	SL-7 43.371377 -6.235578 OVANES	R-9 7,51
11,93	1,74	13 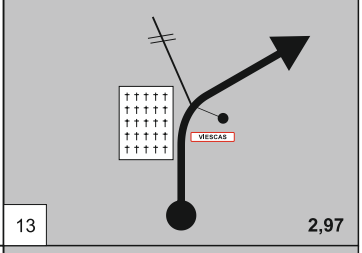 2,97	SL-7 43.367940 -6.252500 VIESCAS	R-10 5,77
12,37	0,44	14 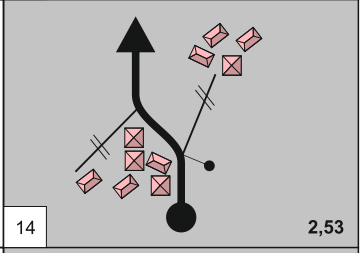 2,53	SL-7 43.371549 -6.254404 VIESCAS	5,33
12,94	0,57	15 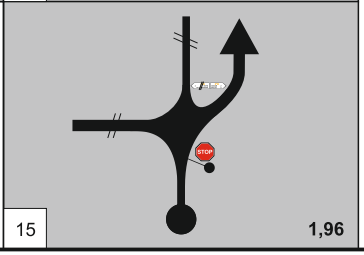 1,96	SL-7 x AS-370 43.372496 -6.260488 STOP AS-370 4 SOTO DE LOS INFANTES AS-370 GODAN 2 SALAS 5	R-11 4,76

	Distancia 17,70 Km.	Tiempo 25'	Media 42,40 Km/H
Sector: 8	TC 4 MONASTERIO CORNELLANA ➡ CH 4A Reagrup. Salas		

Distancia Total	Distancia Parcial	DIRECCIÓN	INFORMACIÓN	Kms. a próx. CH
13,51	0,57	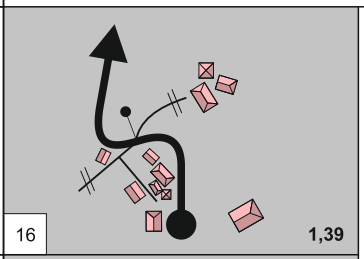	AS-370 43.375686 -6.259546 ABLANEDA	4,19
14,90	1,39	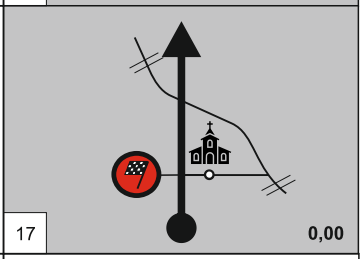	AS-370 43.375686 -6.259546 4 GODÁN	2,80
15,55	0,65	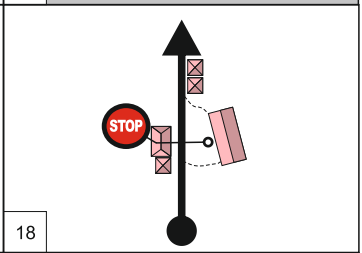	AS-370 43.456429 -6.245584 4 GODÁN	2,15
17,19	1,64	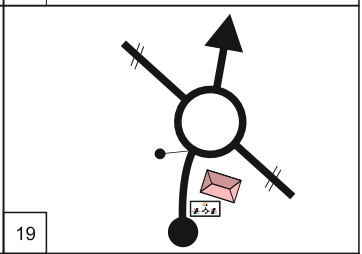	AS-370 x AS-369 (AS-225) 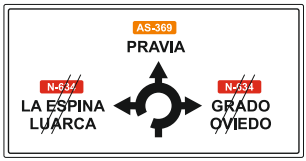	0,51
17,34	0,15	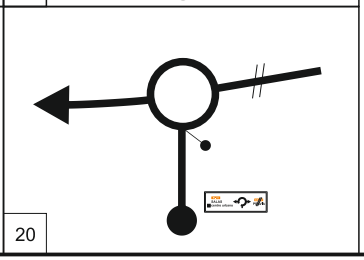	AS-225 	00,36

	Distancia 17,70 Km.	Tiempo 25'	Media 42,40 Km/H

Sector: 8	TC 4 MONASTERIO CORNELLANA ➡ CH 4A Reagrup. Salas

Distancia Total	Distancia Parcial	DIRECCIÓN	INFORMACIÓN	Kms. a próx. CH
17,70	0,36	21 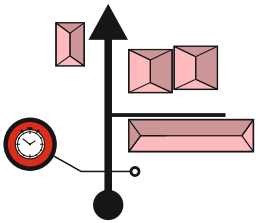	AS-225 / Calle La Vega 43.408648 -6.256703 4A	0,00

	Distancia Km.	Tiempo	Media Km/H

Sector: **CH 4A Entrada Reagrup. ➡ CH 4B Salida Reagrup.**

Distancia Total	Distancia Parcial	DIRECCIÓN	INFORMACIÓN	Kms. a próx. CH
		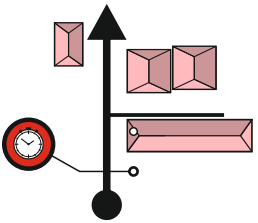	AS-225 / Calle La Vega 43.408648 -6.256703 4A	

		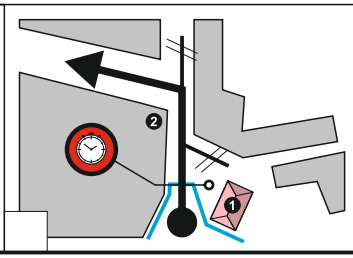	Pza. La Vega x C/ El Puente N 43º 24' 33" W 06º 15' 29" 4B 1 Dirección de Carrera 2 Caja Rural	

	Distancia **00,70** Km.	Tiempo **5'**	Media **08,50** Km/H

Sector: **9**

CH 4B Reagrupamiento ➡ CH 4C Zona de Asistencia

Distancia Total	Distancia Parcial	DIRECCIÓN	INFORMACIÓN	Kms. a próx. CH
0,00	0,00	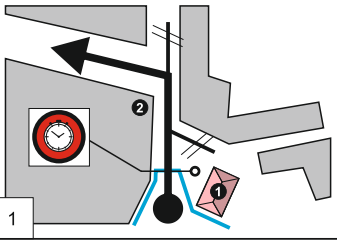	Pza. La Vega x C/ El Puente **N** 43º 24' 33" **W** 06º 15' 29" 4B 1 Dirección de Carrera 2 Caja Rural	0,70
0,21	0,21	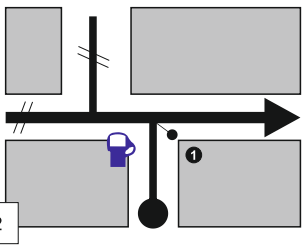	C/ El Puente x C/ El Llagarón	0,49
0,38	0,17	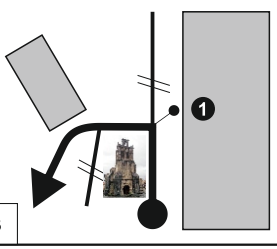	Avda. de Chamberí x Avda. del Pontón 1 Ayuntamiento	0,32
0,53	0,15	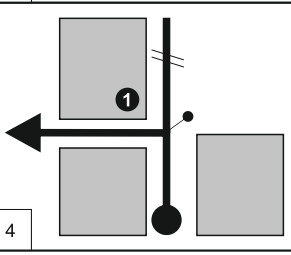	Avda. del Pontón x C/ Comandante Antonio Novo Ferreiro 1 Escudería CAUSA	0,17
0,70	0,17	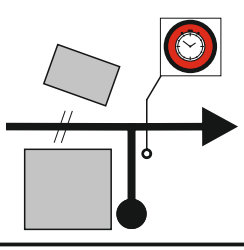	C/ Comandante Antonio Novo Ferreiro x C/ La Sienra **N** 43º 24' 33" **W** 06º 15' 29" 4C	0,00

	Distancia Km.	Tiempo 1h.40'	Media Km/H

Sector: 10

CH 4C Entrada Z.A. ➡ CH 4D Salida Z.A.

Distancia Total	Distancia Parcial	DIRECCIÓN	INFORMACIÓN	Kms. a próx. CH
		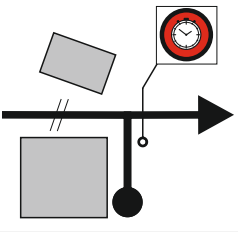	C/ Comandante Antonio Novo Ferreiro x C/ La Sienra N 43º 24' 33" W 06º 15' 29" 4C	

		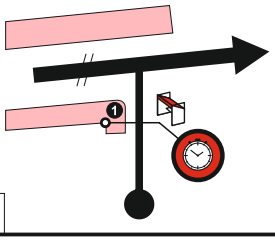	Zona de Asistencia x Avda. de Chamberí 43.407217 -6.255176 4D 1 Café Arábica	

	Distancia 5,00 Km.	Tiempo 10'	Media 30,12 Km/H

Sector: 11

CH 4D Z.A. Salas ➡ TC 5 CAMUÑO

Distancia Total	Distancia Parcial	DIRECCIÓN	INFORMACIÓN	Kms. a próx. CH
0,00	0,00	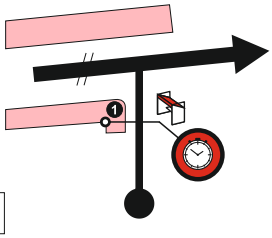 1	Zona de Asistencia x Avda. de Chamberí 43.407217 -6.255176 4D 1 Café Arábica	5,00
0,12	0,12	 2	Avda. de Chamberí x AS-225 N-634 GRADO OVIEDO PRAVIA AS-226 SOTO DE LOS INFANTES	4,88
0,35	0,23	3	AS-225 AS-225 SALAS CENTRO URBANO AS-225 PRAVIA	4,65
1,73	1,38	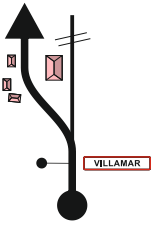 4	AS-225 VILLAMAR	3,27
4,00	2,27	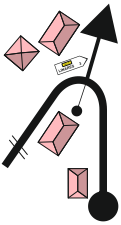 5	AS-225 x SL-3 SL-3 LINARES 3 CAMUÑO	1,00

	Distancia 5,00 Km.	Tiempo 10'	Media 30,12 Km/H

Sector: 11	CH 4D Z.A. Salas ➡ TC 5 CAMUÑO

Distancia Total	Distancia Parcial	DIRECCIÓN	INFORMACIÓN	Kms. a próx. CH
4,10	0,10	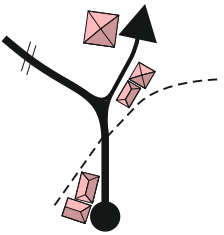 6	SL-3 x Local	0,90
4,41	0,31	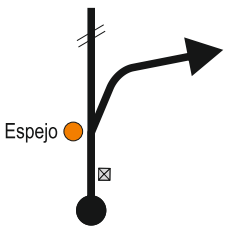 7	Local x Local	0,59
5,00	0,59	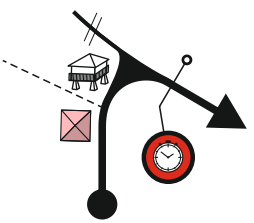 8	Local 43.424605 -6.221034 5 CAMUÑO	0,00
	0,15	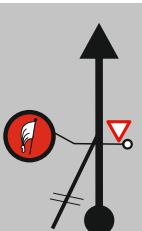 1	Local 43.409411 -6.156770 5 CAMUÑO 	

TC 5

CAMUÑO

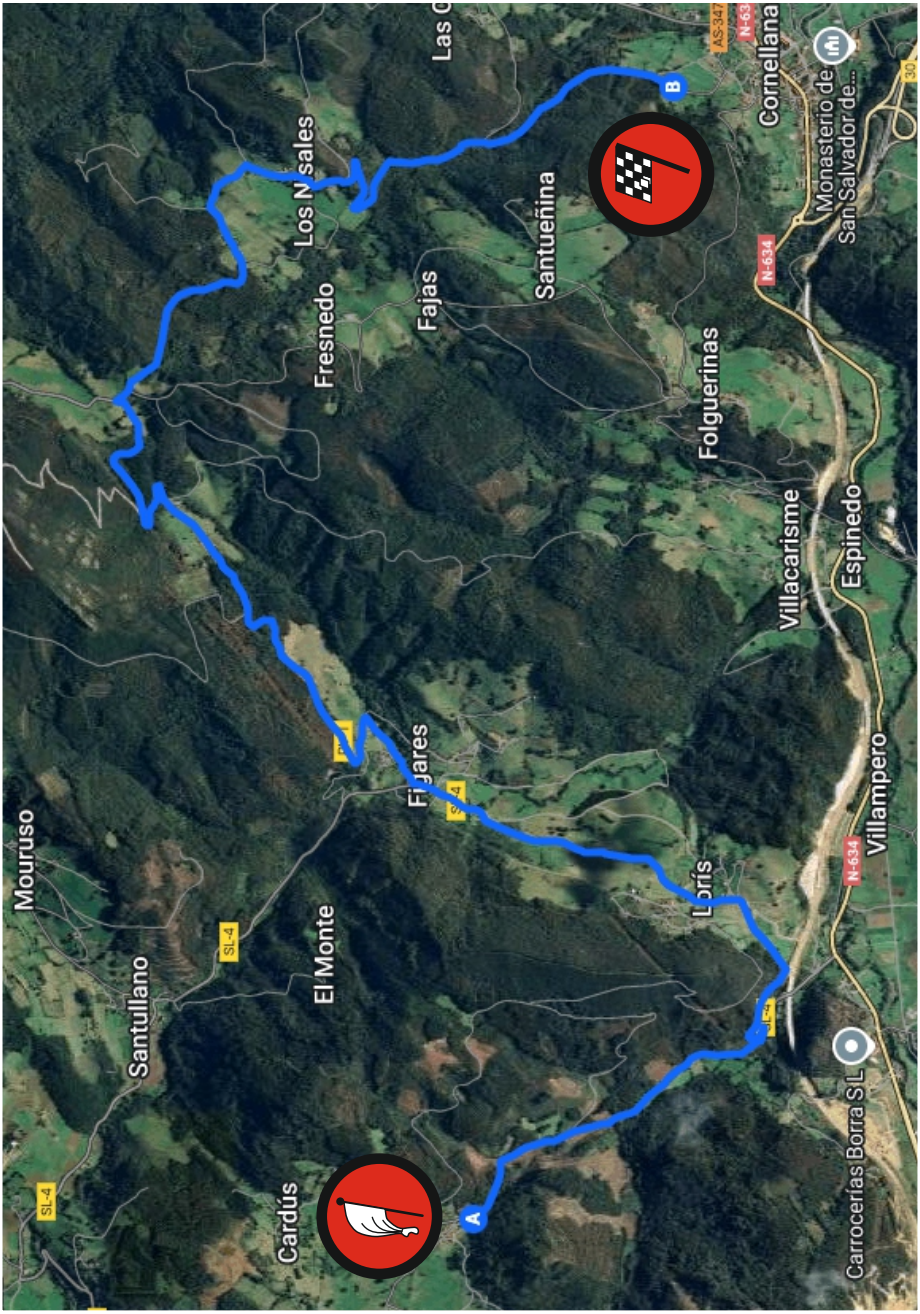
Mouruso
Santullano
SL-4
SL-4
Cardús
El Monte
Figares
SL-4
Los Nsales
Fresnedo
Fajas
Las C
Santueñina
A
B
Loris
SL-3
Folguerinas
Villacarisme
Espinedo
Villampero
N-634
N-634
AS-347
N-634
Cornellana
Monasterio de San Salvador de...
Carrocerías Borra SL

TC 5 - CAMUÑO
CONTROL HORARIO / SALIDA

TC 5 - CAMUÑO
META / CONTROL STOP

	Distancia 31,80 Km.	Tiempo 45'	Media 41,70 Km/H

Sector: 12

TC 5 CAMUÑO ➡ TC 6 EL VISO

Distancia Total	Distancia Parcial	DIRECCIÓN	INFORMACIÓN	Kms. a próx. CH
0,00	0,00	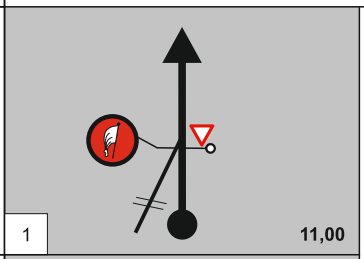	Local 43.409411 -6.156770 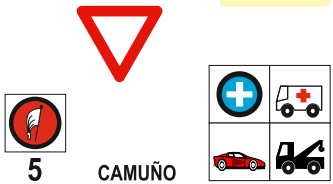 5 CAMUÑO	R-1 31,80
1,58	1,58	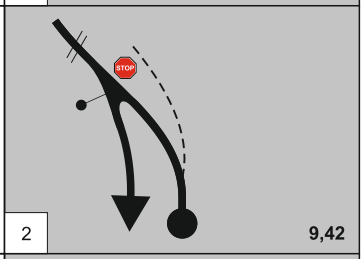	Local x SL-4 43.412529 -6.210117 	R-2 30,22
2,57	0,99	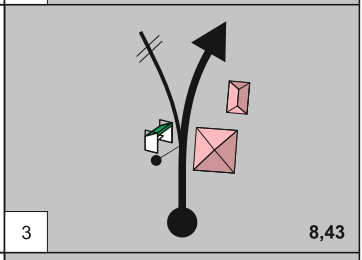	SL-4 43.415169 -6.203121	R-3 29,23
3,97	1,40	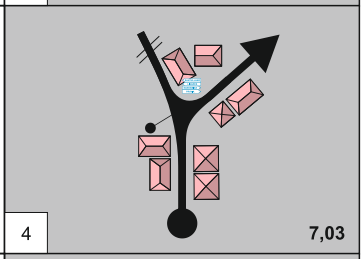	SL-4 x PV-1 43.426275 -6.196797 FIGARES	R-4 27,83
5,84	1,87	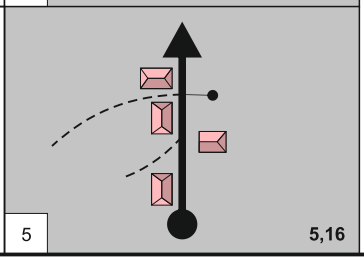	PV-1 43.434399 -6.183621	R-5 25,96

	Distancia 31,80 Km.	Tiempo 45'	Media 41,70 Km/H
Sector: 12	TC 5 CAMUÑO ➡ TC 6 EL VISO		

Distancia Total	Distancia Parcial	DIRECCIÓN	INFORMACIÓN	Kms. a próx. CH
7,08	1,24	6 — 3,92	PV-1 x Local — 43.437884 -6.176084 — 16t — LAS NISALES / CORNELLANA	R-6 — 24,72
8,03	0,95	7 — CANDANONEGRO — 2,97	Local — 43.433021 -6.168641 — CANDANONEGRO	R-7 — 23,77
8,88	0,85	8 — LAS NISALES — 2,12	Local — 43.430211 -6.164465 — LAS NISALES	R-8 — 22,92
10,06	1,18	9 — 0,94	Local — 43.430211 -6.164465 — LAS CAMPAS	R-9 — 21,74
11,00	0,94	10 — 0,00	AS-370 — 43.375686 -6.259546 — 5	20,80

	Distancia 31,80 Km.	Tiempo 45'	Media 41,70 Km/H
Sector: 12	**TC 5 CAMUÑO ➡ TC 6 EL VISO**		

Distancia Total	Distancia Parcial	DIRECCIÓN	INFORMACIÓN	Kms. a próx. CH
11,29	0,29	11 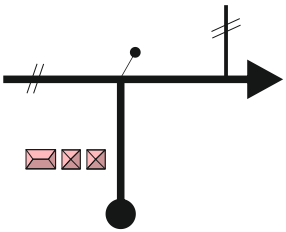	Local x Local **CORNELLANA**	20,51
11,45	0,16	12 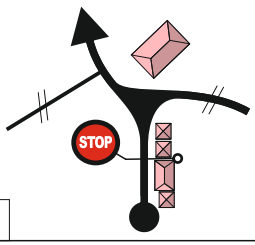	Local 43.413115 -6.159595 STOP 5 **CORNELLANA**	R-10 20,35
11,76	0,31	13 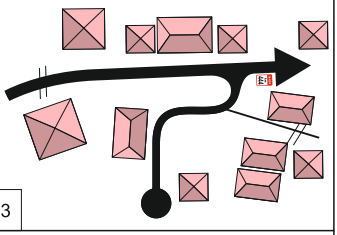	Local - N-634 N-634 km 444 **CORNELLANA**	20,04
12,21	0,45	14 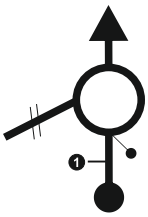	N-634 N-634 SALAS A-63 Oviedo 1 FRENOS RIOCOR	19,59
18,28	6,07	15 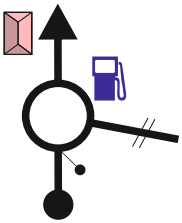	N-634 REPSOL	13,52

	Distancia 31,80 Km.	Tiempo 45'	Media 41,70 Km/H
Sector: 12	TC 5 CAMUÑO ➡ TC 6 EL VISO		

Distancia Total	Distancia Parcial	DIRECCIÓN	INFORMACIÓN	Kms. a próx. CH
18,79	00,51	16 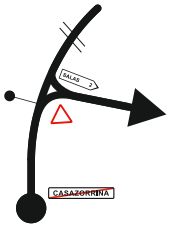	N-634 x N-634a	13,01
20,28	01,49	17 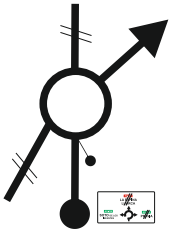	N-634a x AS-369	11,52
20,43	0,15	18	AS-369	11,37
21,81	1,38	19 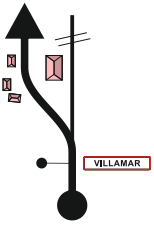	AS-369	9,99
24,08	2,27	20 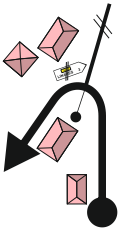	AS-369 CAMUÑO	7,72

	Distancia 31,80 Km.	Tiempo 45'	Media 41,70 Km/H

Sector: 12

TC 5 CAMUÑO ➡ TC 6 EL VISO

Distancia Total	Distancia Parcial	DIRECCIÓN	INFORMACIÓN	Kms. a próx. CH
31,64	7,56	21 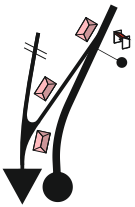	AS-225 x SL-11	0,16
31,80	0,16	22 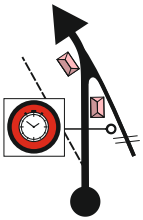	AS-225 x SL-11 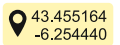 43.455164 -6.254440 6	0,00
	0,10	1 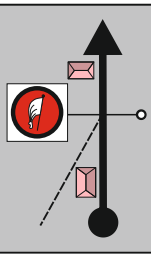	SL-11 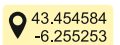 43.454584 -6.255253 6	R-1

TC 6

EL VISO

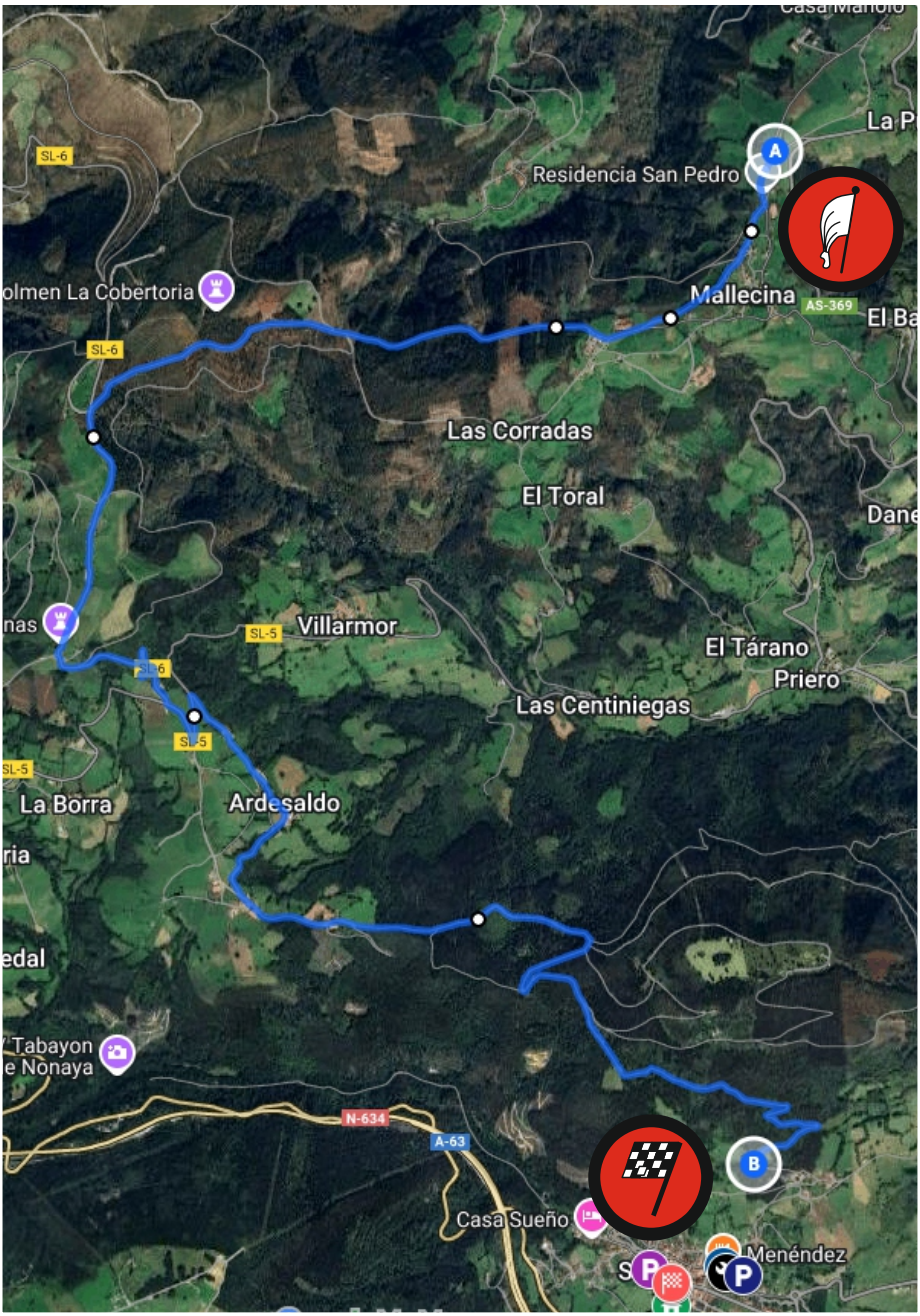
SL-6
Residencia San Pedro
A
olmen La Cobertoria
Mallecina
AS-369
SL-6
Las Corradas
El Toral
nas
SL-5
Villarmor
El Tárano
Priero
Las Centiniegas
SL-5
La Borra
Ardesaldo
ria
edal
Tabayon
e Nonaya
N-634
A-63
B
Casa Sueño
Menéndez

TC 6 - EL VISO
CONTROL HORARIO / SALIDA



TC 6 - EL VISO
META / CONTROL STOP



	Distancia **14,10** Km.	Tiempo **20'**	Media **42,30** Km/H

Sector: **13**

TC 6 EL VISO ➡ CH 6A Reagrupamiento Salas

Distancia Total	Distancia Parcial	DIRECCIÓN	INFORMACIÓN	Kms. a próx. CH
00,00	00,10	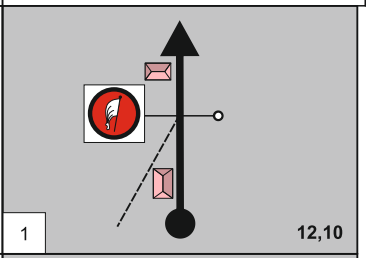	SL-11 43.454584 -6.255253 6	R-1 14,10
00,30	00,30	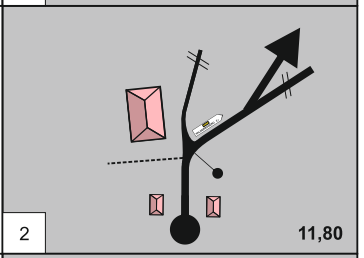	SL-11 x Local 43.452943 -6.255617 SL-11 VALDERRODERO 2,5 STOP	13,80
00,60	00,30	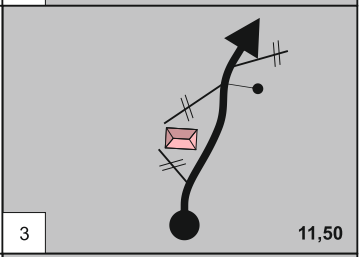	Local 43.450634 -6.257002	13,50
01,30	00,70	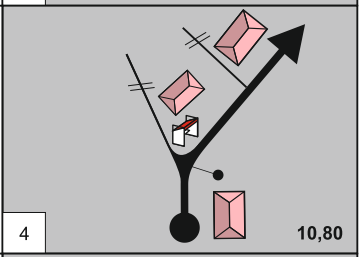	Local 43.447364 -6.264344	R-2 12,80
02,70	01,40	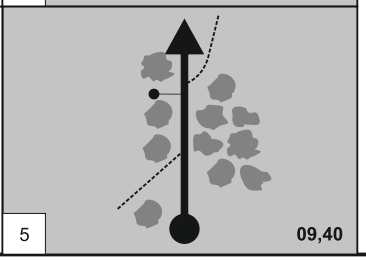	Local 43.447683 -6.279858	R-3 11,40

	Distancia **14,10** Km.	Tiempo **20'**	Media **42,30** Km/H

Sector: **13**

TC 6 EL VISO ➡ CH 6A Reagrupamiento Salas

Distancia Total	Distancia Parcial	DIRECCIÓN	INFORMACIÓN	Kms. a próx. CH
4,00	1,30	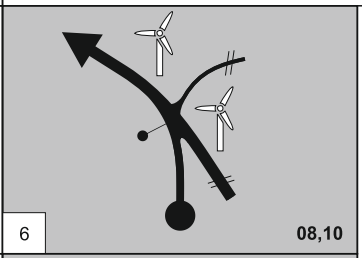	Local x SL-6 43.444431 -6.293536	R-4 10,10
5,20	1,20	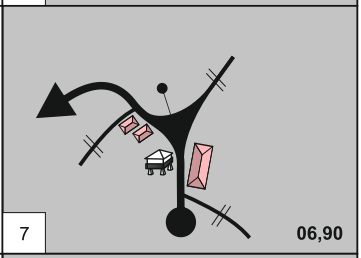	SL-6 43.434497 -6.295323 LAS GALLINAS !!! MUY ESTRECHO	R-5 8,90
5,40	0,20	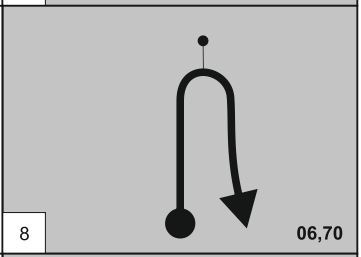	SL-6 43.434645 -6.290590	8,70
5,60	0,20		SL-5 x SL-6 43.432468 -6.289212	R-6 8,50
5,80	0,20	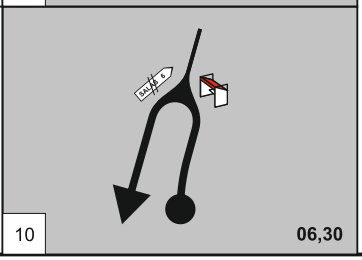	SL-5 43.430957 -6.287706 SALAS 6	8,30

	Distancia **14,10** Km.	Tiempo **20'**	Media **42,30** Km/H

Sector: **13**

TC 6 EL VISO ➡ CH 6A Reagrupamiento Salas

Distancia Total	Distancia Parcial	DIRECCIÓN	INFORMACIÓN	Kms. a próx. CH
6,00	0,20	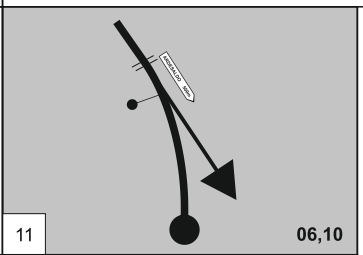	SL-5 x Local 43.432820 -6.287910 ARDESALDO 500m	R-7 8,10
6,70	0,70	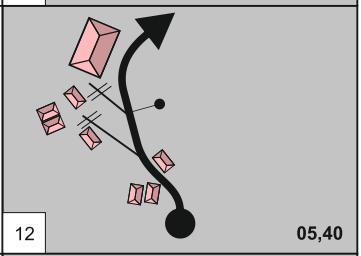	Local 43.428113 -6.282692 ARDESALDO !!! MUY ESTRECHO	7,40
7,30	0,60	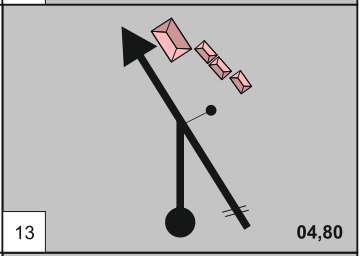	Local x Local 43.424638 -6.285116	6,80
7,70	0,40	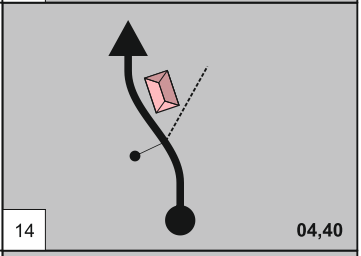	Local 43.423489 -6.280229	R-8 6,40
9,30	1,60	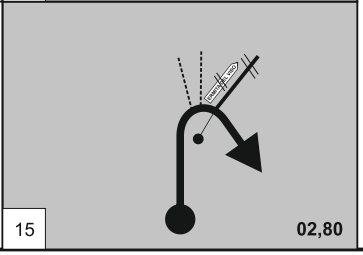	Local 43.422331 -6.265749 (ERMITA DEL VISO)	R-9 4,80

	Distancia **14,10** Km.	Tiempo **20'**	Media **42,30** Km/H

Sector: **13**

TC 6 EL VISO ➡ CH 6A Reagrupamiento Salas

Distancia Total	Distancia Parcial	DIRECCIÓN	INFORMACIÓN	Kms. a próx. CH
10,40	1,10	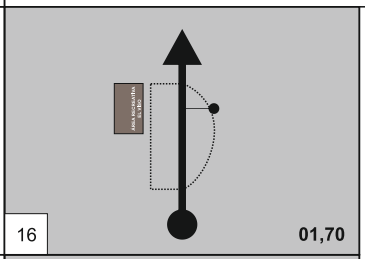	Local 43.418662 -6.264729 **ÁREA RECREATIVA EL VISO**	R-10 03,70
10,80	0,40	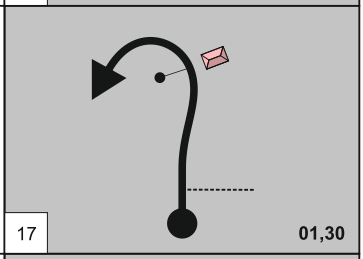	Local 43.417280 -6.263537	3,30
11,40	0,60	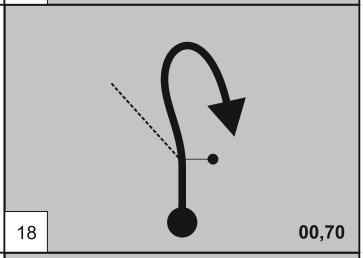	Local 43.416052 -6.254464	R-11 2,70
12,10	0,70	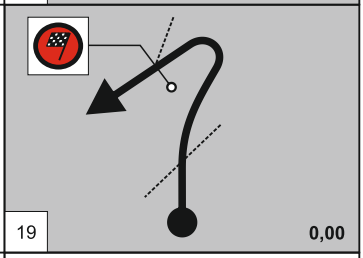	Local 43.413672 -6.256251 6	2,00
12,70	0,60	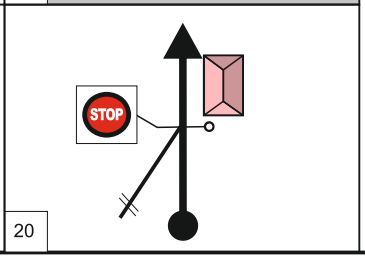	Local x Paseo San Martín 43.410444 -6.256626 STOP 6	R-12 1,40

	Distancia **14,10** Km.	Tiempo **20'**	Media **42,30** Km/H

Sector: **13**

TC 6 EL VISO ➡ CH 6A Reagrupamiento Salas

Distancia Total	Distancia Parcial	DIRECCIÓN	INFORMACIÓN	Kms. a próx. CH
13,10	0,40	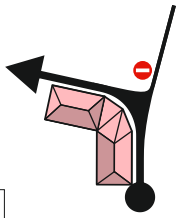 21	Paseo San Martín x Plaza de La Vega	1,00
13,20	0,10	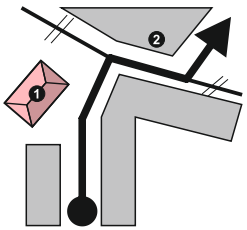 22	Plaza de La Vega x C/ El Puente 1 Dirección de Carrera 2 Caja Rural	00,90
13,25	0,05	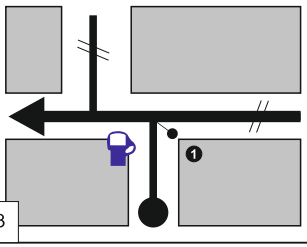 23	C/ El Puente x Avda. Chamberí 1 Farmacia	0,85
13,70	0,45	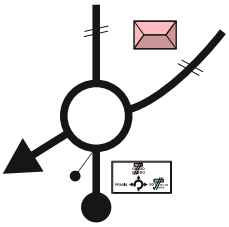 24	Avda. de Chamberí x AS-225 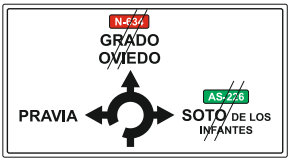	0,40
13,80	0,10	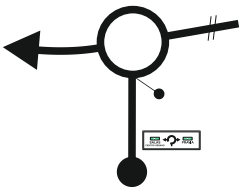 25	AS-225 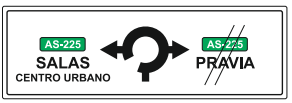	0,30

	Distancia **14,10** Km.	Tiempo **20'**	Media **42,30** Km/H

Sector: 13	**TC 6 EL VISO ➡ CH 6A Reagrupamiento Salas**

Distancia Total	Distancia Parcial	DIRECCIÓN	INFORMACIÓN	Kms. a próx. CH
14,10	0,30	26 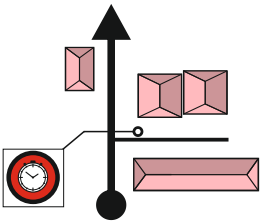	AS-225 · Calle La Vega 43.408648 -6.256703 6A	00,00

	Distancia Km.	Tiempo	Media Km/H

Sector: **CH 6A Entrada Reagrup. ➡ CH 6B Salida Reagrup.**

Distancia Total	Distancia Parcial	DIRECCIÓN	INFORMACIÓN	Kms. a próx. CH
		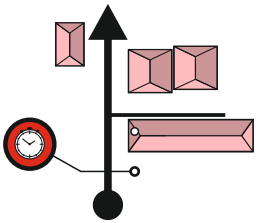	AS-225 / Calle La Vega 43.408648 -6.256703 6A	

		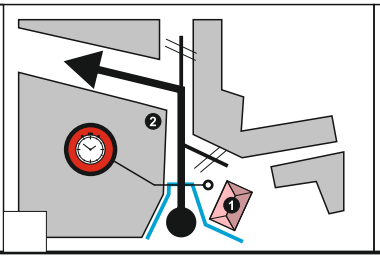	Pza. La Vega x C/ El Puente N 43º 24' 33" W 06º 15' 29" 6B 1 Dirección de Carrera 2 Caja Rural	

	Distancia 00,70 Km.	Tiempo 5'	Media 08,50 Km/H

Sector: 14

CH 6B Reagrupamiento ➡ CH 6C Zona de Asistencia

Distancia Total	Distancia Parcial	DIRECCIÓN	INFORMACIÓN	Kms. a próx. CH
0,00	0,00	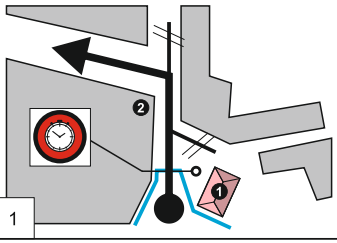	Pza. La Vega x C/ El Puente N 43º 24' 33" W 06º 15' 29" 6B 1 Dirección de Carrera 2 Caja Rural	0,70
0,21	0,21	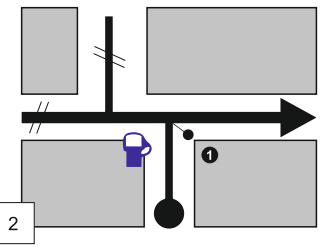	C/ El Puente x C/ El Llagarón	0,49
0,38	0,17	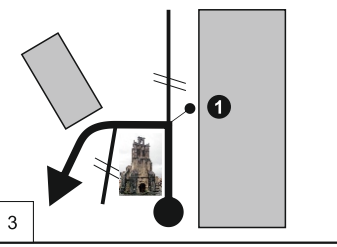	Avda. de Chamberí x Avda. del Pontón 1 Ayuntamiento	0,32
0,53	0,15	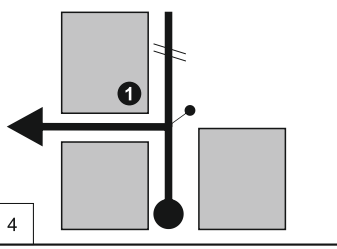	Avda. del Pontón x C/ Comandante Antonio Novo Ferreiro 1 Escudería CAUSA	0,17
0,70	0,17	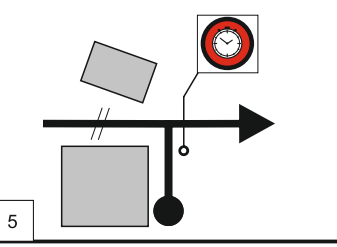	C/ Comandante Antonio Novo Ferreiro x C/ La Sienra N 43º 24' 33" W 06º 15' 29" 6C	0,00

	Distancia Km.	Tiempo 45'	Media Km/H

Sector: 10

CH 6C Entrada Z.A. ➡ CH 6D Salida Z.A.

Distancia Total	Distancia Parcial	DIRECCIÓN	INFORMACIÓN	Kms. a próx. CH
		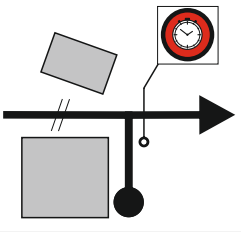	C/ Comandante Antonio Novo Ferreiro x C/ La Sienra N 43º 24' 33" W 06º 15' 29" 6C	

		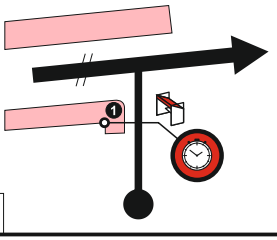	Zona de Asistencia x Avda. de Chamberí 43.407217 -6.255176 6D 1 Café Arábica	

	Distancia 5,00 Km.	Tiempo 10'	Media 30,12 Km/H

Sector: 16

CH 6D Z.A. Salas ➡ TC 7 CAMUÑO

Distancia Total	Distancia Parcial	DIRECCIÓN	INFORMACIÓN	Kms. a próx. CH
0,00	0,00	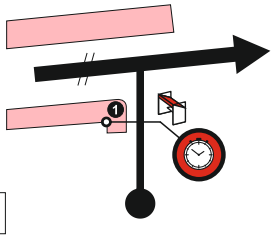 1	Zona de Asistencia x Avda. de Chamberí 43.407217 -6.255176 6D 1 Café Arábica	5,00
0,12	0,12	 2	Avda. de Chamberí x AS-225 N-634 GRADO OVIEDO PRAVIA AS-226 SOTO DE LOS INFANTES	4,88
0,35	0,23	3	AS-225 AS-225 SALAS CENTRO URBANO AS-225 PRAVIA	4,65
1,73	1,38	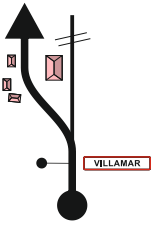 4	AS-225 VILLAMAR	3,27
4,00	2,27	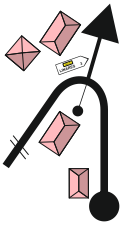 5	AS-225 x SL-3 SL-3 LINARES 3 CAMUÑO	1,00

	Distancia 5,00 Km.	Tiempo 10'	Media 30,12 Km/H

Sector: 16

CH 6D Z.A. Salas ➡ TC 7 CAMUÑO

Distancia Total	Distancia Parcial	DIRECCIÓN	INFORMACIÓN	Kms. a próx. CH
4,10	0,10	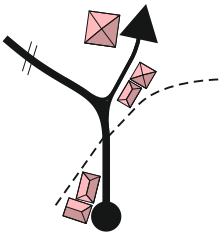 6	SL-3 x Local	0,90
4,41	0,31	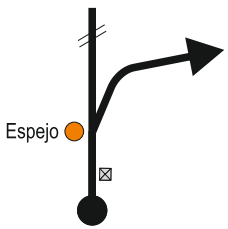 7	Local x Local	0,59
5,00	0,59	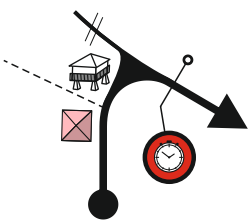 8	Local 43.424605 -6.221034 5 CAMUÑO	0,00
	0,15	1	Local 43.409411 -6.156770 7 CAMUÑO	

TC 7

CAMUÑO

TC 7 - CAMUÑO

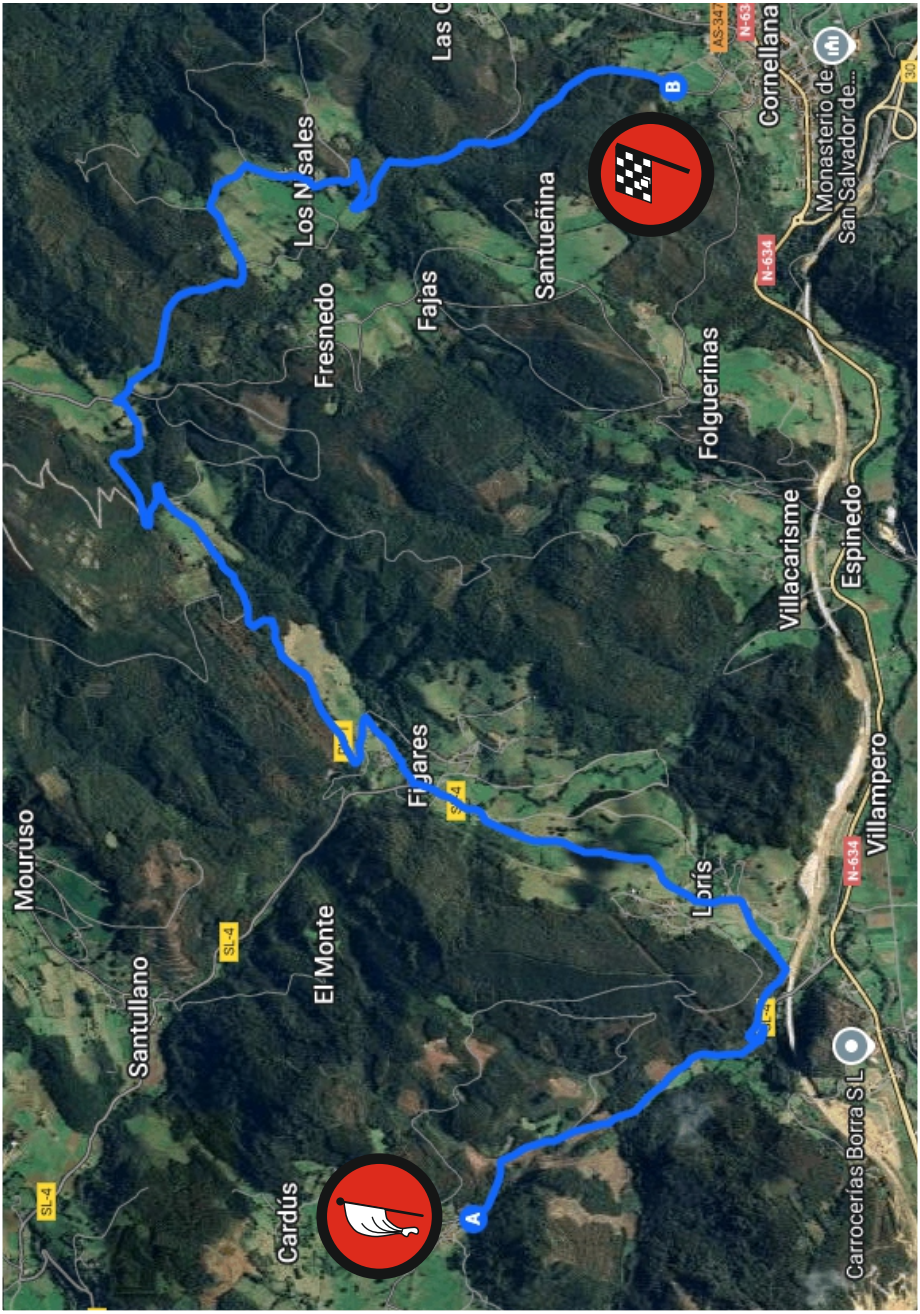
Mouruso
Santullano
Cardús
El Monte
Fresnedo
Los Nsales
Fajas
Figares
Santueñina
Loris
Folguerinas
Villacarisme
Espinedo
Villampero
Cornellana
Monasterio de San Salvador de...
Carrocerías Borra SL
A
B
SL-4
SL-3
N-634
N-634
N-634
AS-347
N-634
30

TC 7 - CAMUÑO
CONTROL HORARIO / SALIDA

TC 7 - CAMUÑO
META / CONTROL STOP

	Distancia 31,80 Km.	Tiempo 45'	Media 41,70 Km/H

Sector: 17

TC 7 CAMUÑO ➡ TC 8 EL VISO

Distancia Total	Distancia Parcial	DIRECCIÓN	INFORMACIÓN	Kms. a próx. CH
0,00	0,00	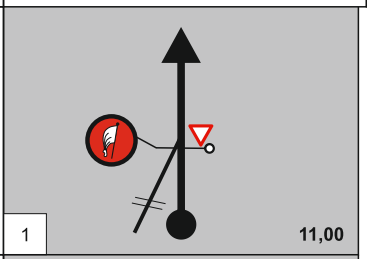	Local 43.409411 -6.156770 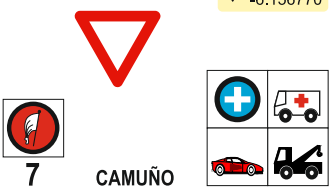	R-1 31,80
1,58	1,58	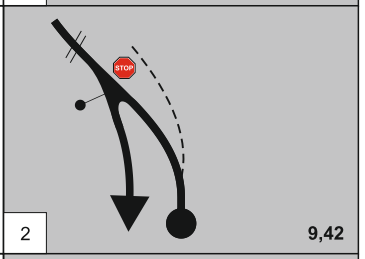	Local x SL-4 43.412529 -6.210117 	R-2 30,22
2,57	0,99	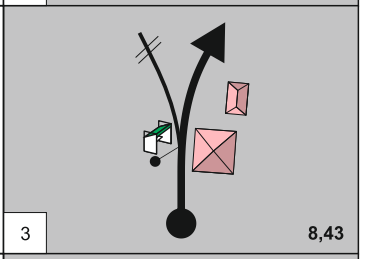	SL-4 43.415169 -6.203121	R-3 29,23
3,97	1,40	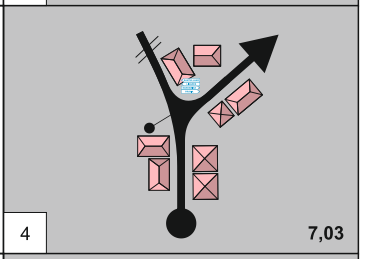	SL-4 x PV-1 43.426275 -6.196797 FIGARES	R-4 27,83
5,84	1,87	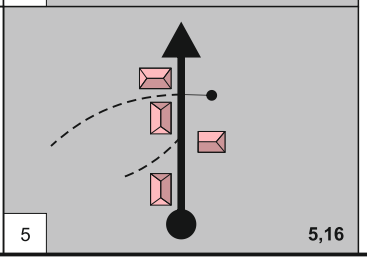	PV-1 43.434399 -6.183621	R-5 25,96

	Distancia 31,80 Km.	Tiempo 45'	Media 41,70 Km/H
Sector: 17	TC 7 CAMUÑO ➡ TC 8 EL VISO		

Distancia Total	Distancia Parcial	DIRECCIÓN	INFORMACIÓN	Kms. a próx. CH
7,08	1,24	6 — 3,92	PV-1 x Local — 43.437884 -6.176084 — 16t — LAS NISALES / CORNELLANA	R-6 — 24,72
8,03	0,95	7 — CANDANONEGRO — 2,97	Local — 43.433021 -6.168641 — CANDANONEGRO	R-7 — 23,77
8,88	0,85	8 — LAS NISALES — 2,12	Local — 43.430211 -6.164465 — LAS NISALES	R-8 — 22,92
10,06	1,18	9 — 0,94	Local — 43.430211 -6.164465 — LAS CAMPAS	R-9 — 21,74
11,00	0,94	10 — 0,00	AS-370 — 43.375686 -6.259546 — 7	20,80

	Distancia 31,80 Km.	Tiempo 45'	Media 41,70 Km/H

Sector: 17

TC 7 CAMUÑO ➡ TC 8 EL VISO

Distancia Total	Distancia Parcial	DIRECCIÓN	INFORMACIÓN	Kms. a próx. CH
11,29	0,29	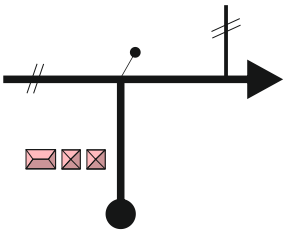 11	Local x Local CORNELLANA	20,51
11,45	0,16	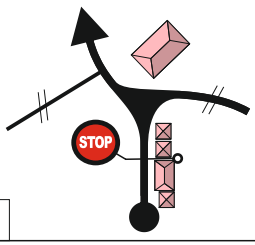 12	Local 43.413115 -6.159595 STOP 7 CORNELLANA	R-10 20,35
11,76	0,31	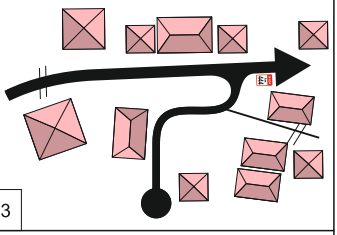 13	Local - N-634 N-634 km 444 CORNELLANA	20,04
12,21	0,45	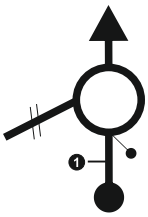 14	N-634 N-634 SALAS A-63 Oviedo 1 FRENOS RIOCOR	19,59
18,28	6,07	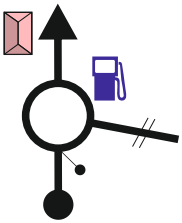 15	N-634 REPSOL	13,52

	Distancia 31,80 Km.	Tiempo 45'	Media 41,70 Km/H
Sector: 17	TC 7 CAMUÑO ➡ TC 8 EL VISO		

Distancia Total	Distancia Parcial	DIRECCIÓN	INFORMACIÓN	Kms. a próx. CH
18,79	00,51	16 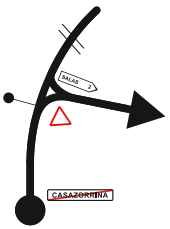	N-634 x N-634a	13,01
20,28	01,49	17 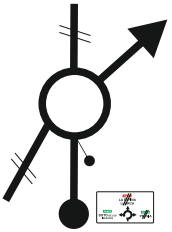	N-634a x AS-369	11,52
20,43	0,15	18	AS-369	11,37
21,81	1,38	19 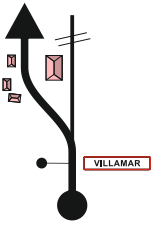	AS-369	9,99
24,08	2,27	20 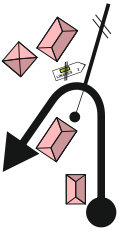	AS-369 CAMUÑO	7,72

	Distancia 31,80 Km.	Tiempo 45'	Media 41,70 Km/H

Sector: 17

TC 7 CAMUÑO ➡ TC 8 EL VISO

Distancia Total	Distancia Parcial	DIRECCIÓN	INFORMACIÓN	Kms. a próx. CH
31,64	7,56	21	AS-225 x SL-11	0,16
31,80	0,16	22	AS-225 x SL-11 43.455164 -6.254440 8	0,00
	0,10	1	SL-11 43.454584 -6.255253 8	R-1

TC 8

EL VISO

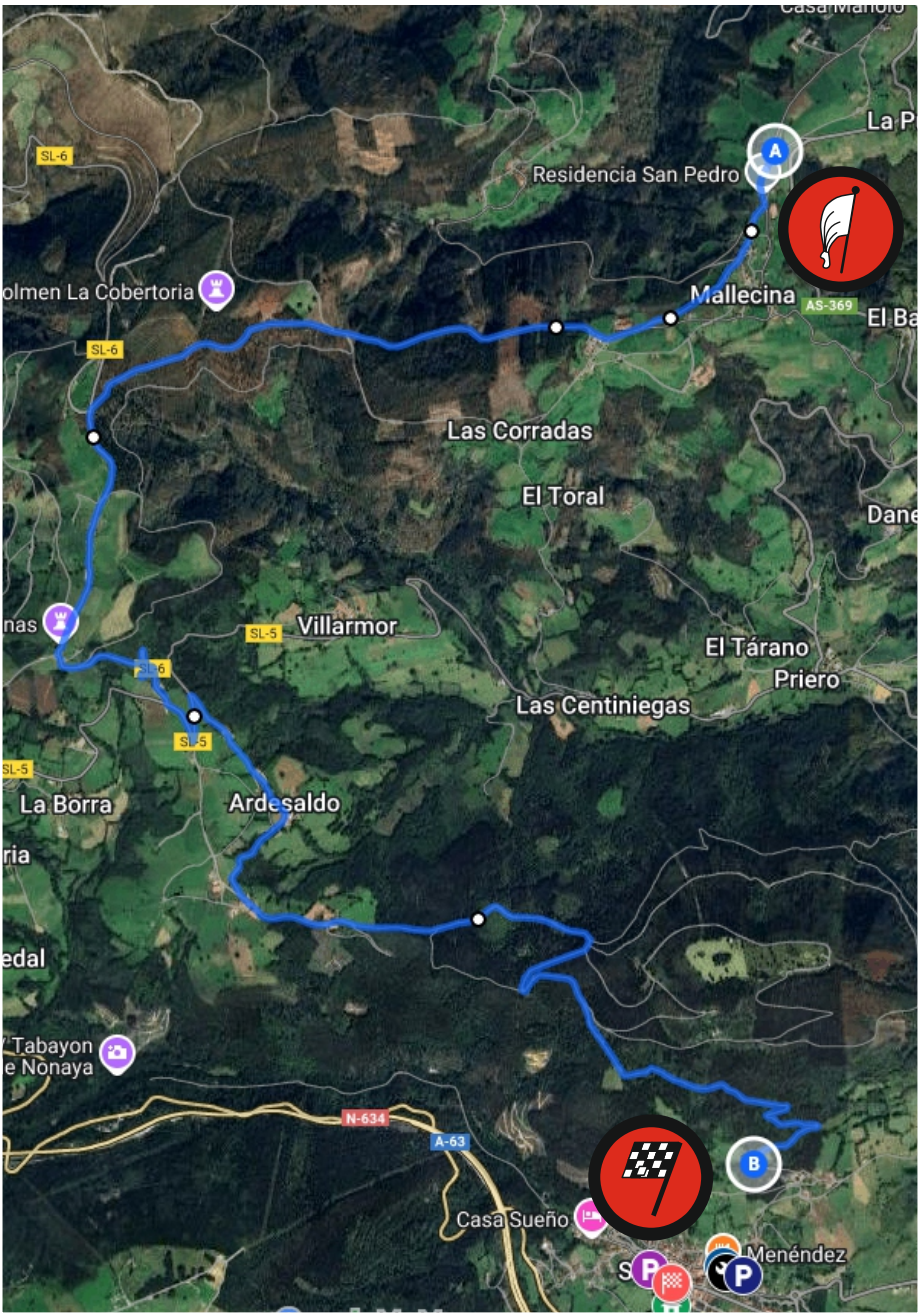
SL-6
Residencia San Pedro
A
olmen La Cobertoria
Mallecina
AS-369
SL-6
Las Corradas
El Toral
nas
SL-5
Villarmor
El Tárano
Priero
Las Centiniegas
SL-5
SL-5
La Borra
Ardesaldo
ria
edal
Tabayon
e Nonaya
N-634
A-63
B
Casa Sueño
Menéndez

TC 8 - EL VISO
CONTROL HORARIO / SALIDA



TC 8 - EL VISO
META / CONTROL STOP



	Distancia 13,45 Km.	Tiempo 20'	Media 40,35 Km/H

Sector: 18

TC 8 EL VISO ➡ CH 8A FIN RALLY

Distancia Total	Distancia Parcial	DIRECCIÓN	INFORMACIÓN	Kms. a próx. CH
00,00	00,10	1 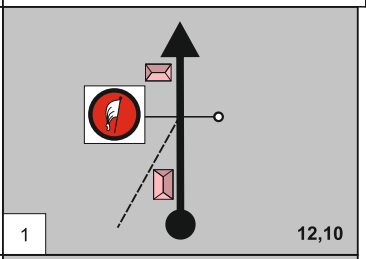 12,10	SL-11 43.454584 -6.255253 8	R-1 14,10
00,30	00,30	2 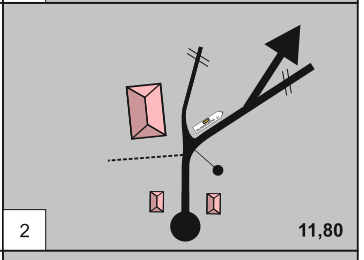 11,80	SL-11 x Local 43.452943 -6.255617 SL-11 VALDERRODERO 2,5 STOP	13,80
00,60	00,30	3 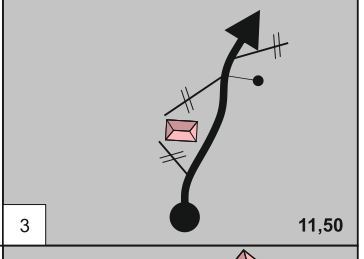 11,50	Local 43.450634 -6.257002	13,50
01,30	00,70	4 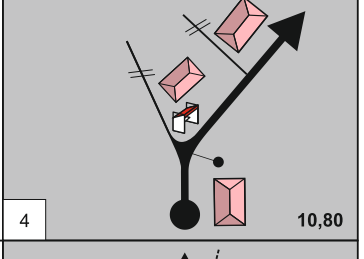 10,80	Local 43.447364 -6.264344	R-2 12,80
02,70	01,40	5 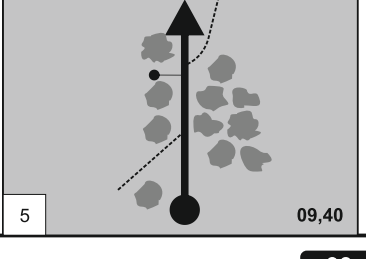 09,40	Local 43.447683 -6.279858	R-3 11,40

	Distancia 13,45 Km.	Tiempo 20'	Media 40,35 Km/H

Sector: 18	TC 8 EL VISO ➡ CH 8A FIN RALLY

Distancia Total	Distancia Parcial	DIRECCIÓN	INFORMACIÓN	Kms. a próx. CH
4,00	1,30	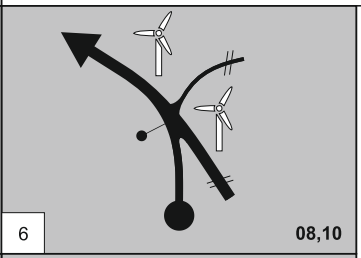	Local x SL-6 43.444431 -6.293536	R-4 10,10
5,20	1,20	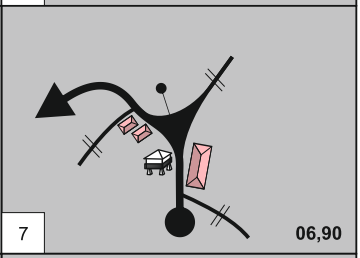	SL-6 43.434497 -6.295323 LAS GALLINAS !!! MUY ESTRECHO	R-5 8,90
5,40	0,20	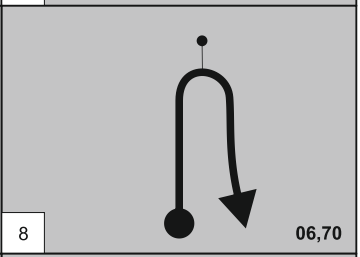	SL-6 43.434645 -6.290590	8,70
5,60	0,20		SL-5 x SL-6 43.432468 -6.289212	R-6 8,50
5,80	0,20	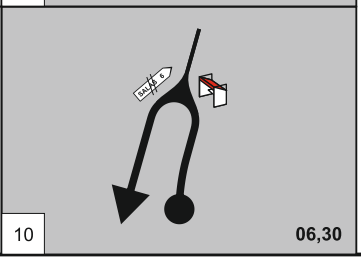	SL-5 43.430957 -6.287706 SALAS 6	8,30

	Distancia 13,45 Km.	Tiempo 20'	Media 40,35 Km/H

Sector: 18

TC 8 EL VISO ➡ CH 8A FIN RALLY

Distancia Total	Distancia Parcial	DIRECCIÓN	INFORMACIÓN	Kms. a próx. CH
6,00	0,20	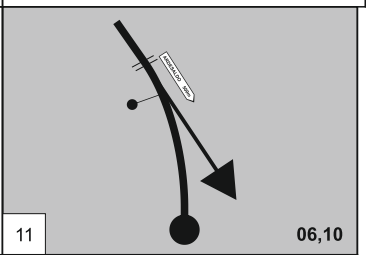	SL-5 x Local 43.432820 -6.287910 ARDESALDO 500m	R-7 8,10
6,70	0,70	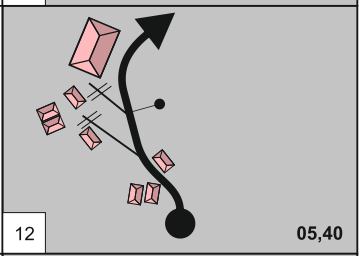	Local 43.428113 -6.282692 ARDESALDO !!! MUY ESTRECHO	7,40
7,30	0,60	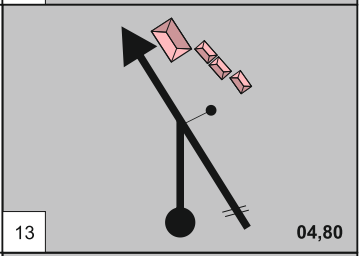	Local x Local 43.424638 -6.285116	6,80
7,70	0,40	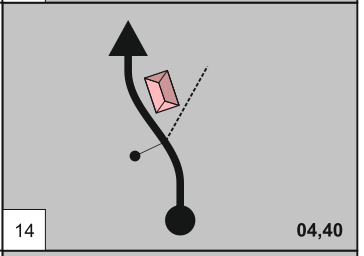	Local 43.423489 -6.280229	R-8 6,40
9,30	1,60	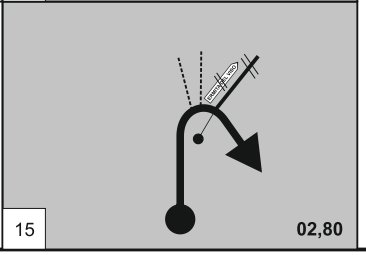	Local 43.422331 -6.265749 ERMITA DEL VISO	R-9 4,80

	Distancia 13,45 Km.	Tiempo 20'	Media 40,35 Km/H

Sector: 18 — TC 8 EL VISO ➡ CH 8A FIN RALLY

Distancia Total	Distancia Parcial	DIRECCIÓN	INFORMACIÓN	Kms. a próx. CH
10,40	1,10	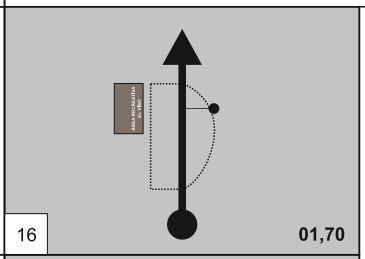	Local 43.418662 -6.264729 **ÁREA RECREATIVA EL VISO**	R-10 03,70
10,80	0,40	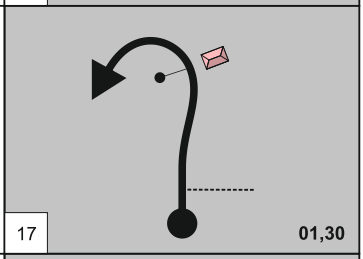	Local 43.417280 -6.263537	3,30
11,40	0,60	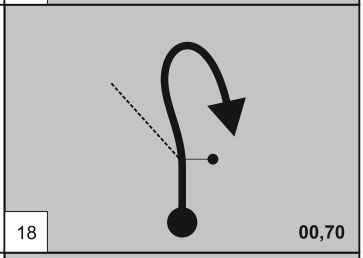	Local 43.416052 -6.254464	R-11 2,70
12,10	0,70	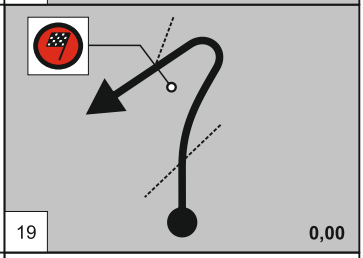	Local 43.413672 -6.256251 8	2,00
12,70	0,60	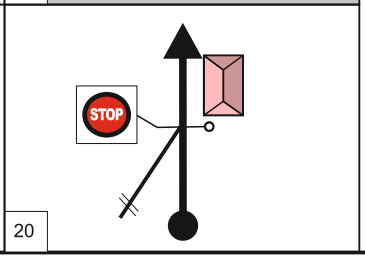	Local x Paseo San Martín 43.410444 -6.256626 STOP 8	R-12 1,40

	Distancia 13,45 Km.	Tiempo 20'	Media 40,35 Km/H

Sector: 18

TC 8 EL VISO ➡ CH 8A FIN RALLY

Distancia Total	Distancia Parcial	DIRECCIÓN	INFORMACIÓN	Kms. a próx. CH
13,10	0,40	21 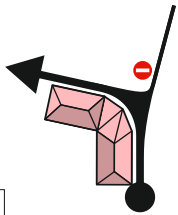	Paseo San Martín x Plaza de La Vega	1,00
13,20	00,10	22 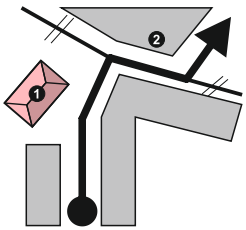	Plaza de La Vega x C/ El Puente 1 Dirección de Carrera 2 Caja Rural	00,25
13,25	00,05	23 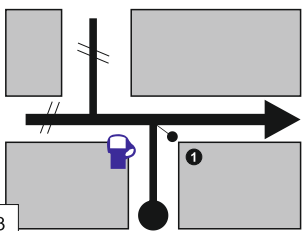	C/ El Puente x Avda. Chamberí 1 Farmacia	00,20
13,45	00,20	24 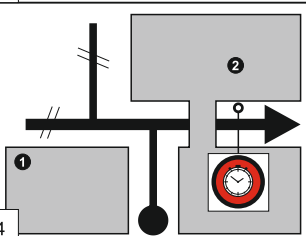	C/ El Puente x Avda. Chamberí 8A 1 Ayuntamiento de Salas 2 Castillo de Valdés-Salas	00,00

escuderia causa
Salas
Asturias
www.escuderiacausa.es

MOSTRAR HACIA EL RECORRIDO CASO DE NO NECESITAR ASISTENCIA MÉDICA

O.K.

MOSTRAR HACIA EL RECORRIDO CASO DE NECESITAR ASISTENCIA MÉDICA